CHARDON

VILLAGE

CHARDON VILLAGE

10-10 | 10-12 | 10-13 | 10-14

11-8 | 11-9 | 11-10 | 11-11 | 11-12 | 11-13 | 11-14

12-8 | 12-9 | 12-10 | 12-11 | 12-12 | 12-13 | 12-14

13-9 | 13-10 | 13-11 | 13-12 | 13-13 | 13-14

14-9 | 14-10 | 14-11 | 14-12 | 14-13 | 14-14

15-9 | 15-10 | 15-11 | 15-12 | 15-13 | 15-14

16-9 | 16-10 | 16-11 | 16-12 | 16-13 | 16-14

17-12 | 17-14

SR 44
CANFIELD ROAD
CANFIELD EXTENSION
MAPLE AVENUE
CHARDON DISTRICT PARK
PARK DR.
BALTIMORE
NORTH
CENTER STREET
SEVENTH AVE
INDUSTRIAL PARKWAY
MEMORIAL DR
CHARDON AVE
AVENUE
BLVD
ALLYND
DOWNING
DR.
FIFTH AVE
SIXTH AVE
WASHINGTON ST.
STREET
NORTH
MAPLE
BATTLES CT.
HAMBDEN STREET
TOWNSHIP
AUBURN ROAD
CHARDON RD.
PARKER COURT
WATER STREET
MEADOWLANDS DRIVE
CHERRY AVE
COURT ST.
COURT HOUSE
MAIN ST.
PARK
GOODRICH CT
SOUTH
HUNTINGTON ST.
HAMBDEN STREET
PLAZA
DANIELS DR.
PARK AVE
TILDEN AVE
FERRIS AVE
STREET
RANDALL CT.
CARSON DR.
MOFFET AVE
HILLTOP DR.
DRIVE
SYLVIA DR.
CYNTHIA DR.
IRMA DR.
KAREN
KING
EAST
SOUTH
CRICKET ROAD
MYRA DR.
BLVD.
CROCKER
WILSON MILLS ROAD
OHIO
THWING RD.
WYNEWOOD PL.
GREENWAY DR.
CLUBSIDE CT.
RAILROAD
S.R. 44
WEST BARRINGTON
EAST BARRINGTON
BRANDON COURT
N

INDEX

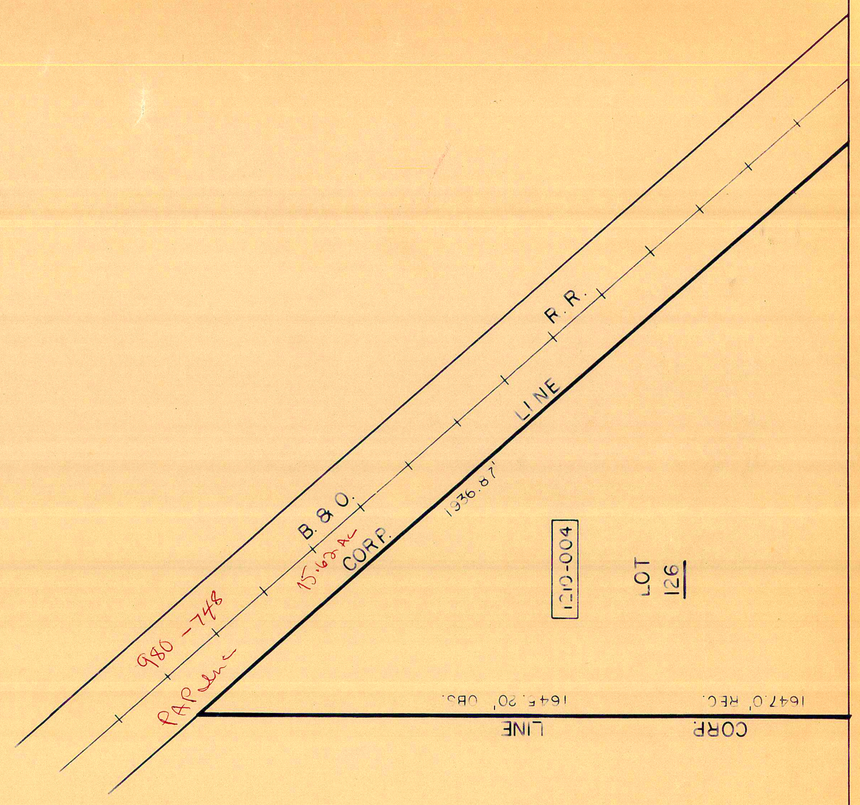

B. & O.
R.R.
LINE
CORP.
980 - 748
15.62 AC
1936.87'
1210-004
LOT
126
1647.0' REC.
1645.20' OBS.
CORP.
LINE

10 - 10

CORP. LINE

378.0'		
1112-017	860-287 6.68Ac	1112-019

CORP. LINE

1112-019	483.63 1113-004		2219.4 1113-007

HAMBDEN TWP

CORP. LINE
897.60'±

PLAT VOL 14 - PG. 15
Par. # 1

1214-013

CHARDON TWP.

CORP. LINE
4506.05'±

4504.00'±

CORP. LINE HAMBDEN TWP.

CORP LINE
2219.4'

1113-007

1610.

3069.0'

CORP LINE

1210-001

PARCEL NO.	TRANSFERRED TO	AC	FT. FRT	VOL. PAGE	DATE	TRANSFERRED TO	AC	FT. FRT.	VOL. PAGE	DATE	TRANSFERRED TO	AC	FT. FRT.	VOL. PAGE	DATE	TRANSFERRED TO	AC	FT. FRT.	VOL. PAGE	DATE
1109-001	R. OSBORN	0.12		243-186																
1110-001	STATE OF OHIO O.S.P.	1.76	155.0'	516-848																
002	H.B. & C.A. COOLEY	0.84	60.0'	732-916		See Map - 881-542 .115 INT EACH														
LOT SPLIT 003	D. KIRBY	5.4		663-111		D.L. & L.B. WALTER	5.4A		968-1101	1-11-94										
004	P. LAWSON			625-576		M.B. & R.H. ABRAMS	8.6 A	269.09'	774-1172	12.18-86	M.B. & R.H. ABRAMS, QC ~~[illegible]~~	8.6Ac	269.09'	986-1220	7-1-94					
* 1111-001	J. & M. McNAUGHTON (Remainder)	2 Ac.	227.98	629-818	9-6-78	SANBORN PLASTICS CORP.	2 Ac	227.98	830-1081	5-24-89										
SPLIT * 002	STRUCTURAL FIBERS (Remainder)	3.383	294.72'	434-692																
003	J.J. & N. PRYATELY s.s.			717-1183	7-2-84															
004	" " " s.s.			" "	" "															
005	" " " s.s.			" "	" "															
* 001A	J. & M. McNAUGHTON	2.00	382.1	629-814	9-6-78	SANBORN PLASTICS CORP.	2.0	382.1	803-99	1-26-88										
* 002 A	GPI, INC. (Easement off) *	7.6174	663.63	750-50*	12-17-85															
1112-001	CHARDON METH. CHURCH	3.64		286-63		ACREAGE CHANGED TO 25 Ac. DUE TO ANNEXATION BY ORD. #904														
002	" " "	3.76		361-185																
003	H.G. & S.C. CLUTE	1.235	192.12	733-1129																
004	T. & D. SABULA s.s.	3.76	40.0'	681-369	12-21-81															
005	" "	0.19	41.5'	524-628																
006	K. YAUGHER	1.95	181.7'	653-306																
007	J.J. & N.R. PRYATELY			717-1183	7-2-84	C. & N. ECKERTSON			816-810	8-31-88										
008	R. & A. BERTKE	0.27	125.05'	732-323	3-29-85	F. & M. PAVLICK	.27	125.05	806-1066	4-13-88										
009	R. & E. BISSELL [OUT OF 0.72 0.66 IN TWP]	0.06		296-372																
010	D.E. ERNST	0.55		556-123																
011	C.R. HAMRICK 3.18+ 0.02	3.19		542-960	7-10-72	MORGAN SEE MAP														
012	A.A. REED	0.42	155'	740-1174	1985															
013	A.A. REED	0.31	75'	740-1089	1985															
014	R. & K. COULTER	0.31	75'	712-31																
015	C.R. HAMRICK	0.31	75.0'	542-960	7-10-72	MORGAN - SEE MAP														
016	J. & M. PARANISH	0.46	73.7'	732-793																
017	J. KRIZ & L. STIVERSON	6.68	150'	619-119	2-6-78	See Map														
018	P. & E. MOOREHEAD 2.09	2.0	149.97	242-535																
* 019	J. & S. JANDA LEFT 6.11Ac	6.11		224-598		S. JANDA	6.11		621-82		C. & J. ARKO	6.11		817-323	9-13-88					
020	R.G. & K. BROWN	0.72	112'	748-	11-18-85	> 1 parcel (020021) ~~see map~~														
021	" "	-	-	-784	-															
022	D. & J. FLETCHER	0.77	150.8	553-116		J.E. FLETCHER See MAP	0.77													
023	R. & L. BLEWETT	0.38	75'	427-848		R.A. CROW & M.M. FRANK			907-29	6-18-92	SEE MAP									
024	" "	0.38	75'	377-530		" "			"	"										
025	" "	1.0	351.5	254-426		"			"	"										
026	D.C. & K.L. HERCIK	0.75	113.06	734-137	4-2-85															
027	M. & M. D'AGOSTINO	0.64	100'	551-260		M.F. D'AGOSTINO	.64	100'	973-670	3-3-94	SEE MAP									
028	B.J. GRIFFITHS	0.30		750-6	12-16-85	D.A. & K.E. EASTHON	0.302		761-923	6-30-86										
029	P. & V. BALOG	0.348		733-63	3-29-85															
* 019-1	R.J. & K. JANDA	10.89		700-640	7-5-83															

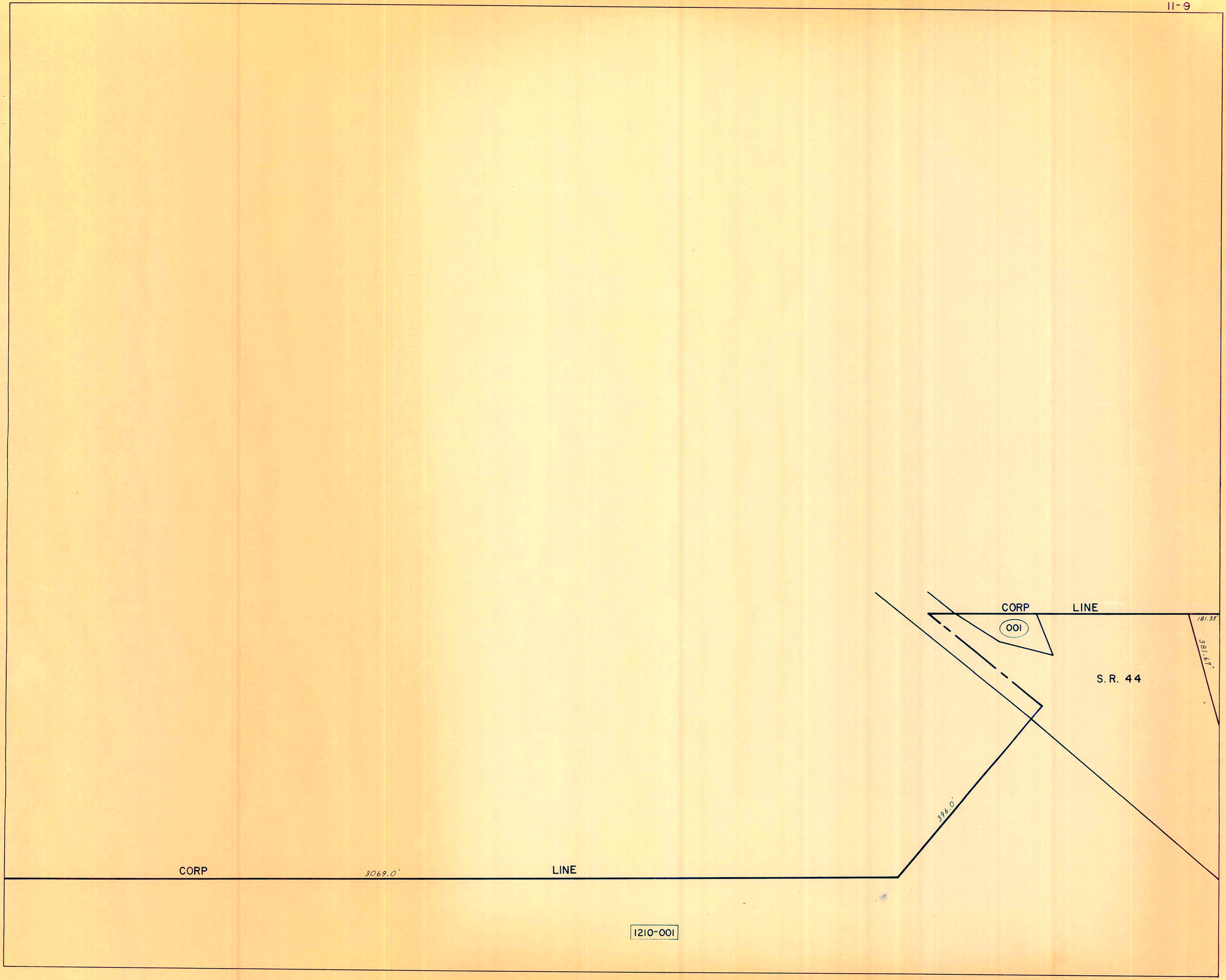
CORP
LINE
001
181.33'
381.67'
S.R. 44
386.0'
CORP
3069.0'
LINE
1210-001

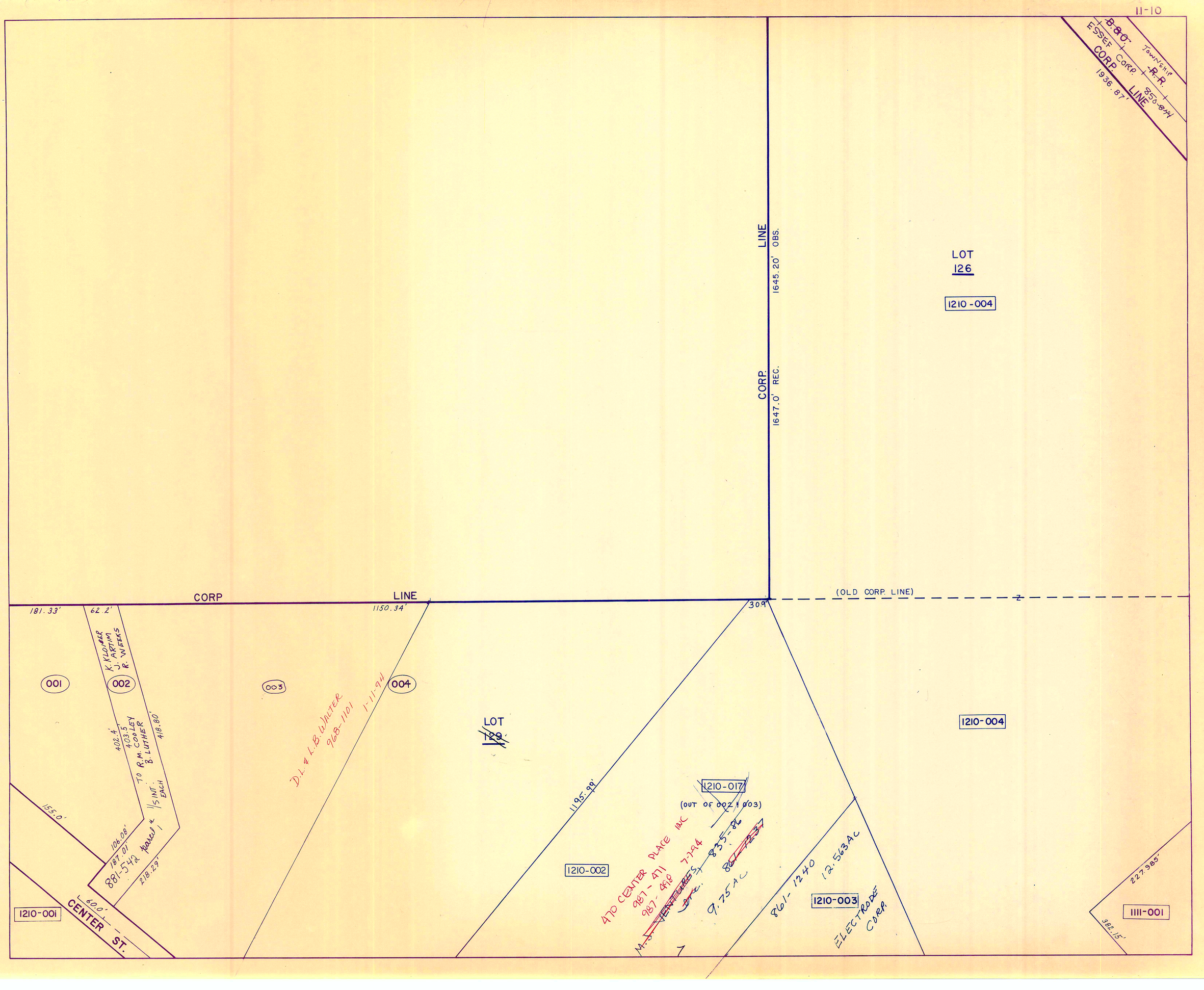
11-10
B.&O.
ESSEX CORP.
CORP. LINE
1936.87'
TOWNSHIP
R.R.
850-844
CORP. LINE
1645.20' OBS.
1647.0' REC.
LOT
126
1210-004
CORP LINE
(OLD CORP. LINE)
181.33'
62.2'
1150.34'
309'
001
002
003
004
K. KLOIBER
J. ARTIM
R. WEEKS
402.4'
403.5'
TO R.M. COOLEY
B. LUTHER
1/SINT. EACH
418.80'
155.0'
106.08'
187.01'
881-542 parcel 1
218.29'
60.0'
CENTER ST.
1210-001
D.L. & L.B. WALTER
968-1101
1-11-94
LOT
129
1195.99'
1210-017
(OUT OF 002 & 003)
1210-002
470 CENTER PLACE INC
987-471
987-498
7-7-94
835-86
9.75 AC
861-1240
12.563 AC
1210-003
ELECTRODE CORP.
1210-004
227.985'
382.15'
1111-001

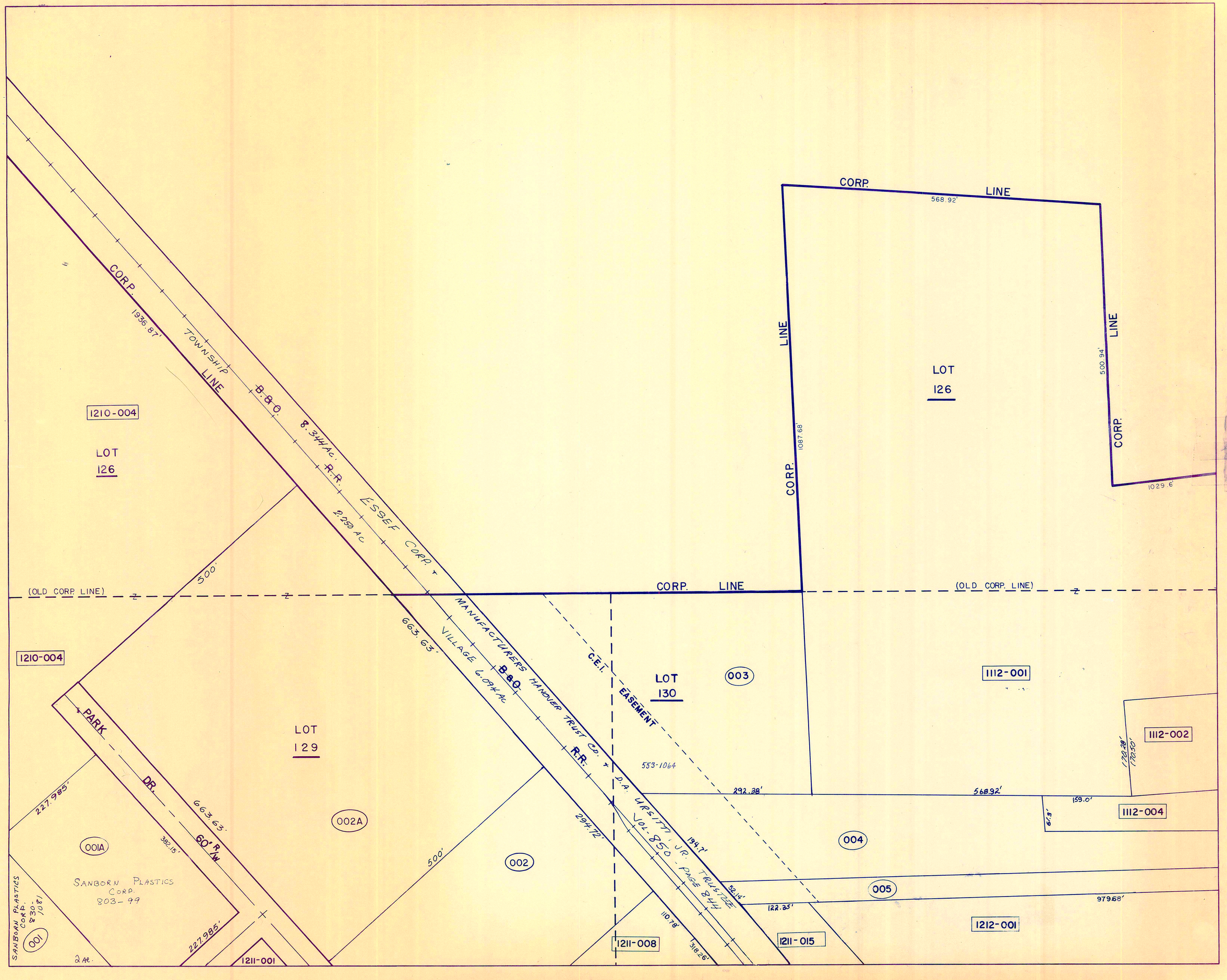
CORP. LINE
568.92'
CORP. LINE
1087.68'
LOT 126
CORP. LINE
500.94'
1029.6'
CORP. LINE
1936.87'
TOWNSHIP LINE
B.&O. R.R.
8.344 Ac.
ESSEX CORP. + MANUFACTURERS HANOVER TRUST CO. + D.A. URSITTI, JR. TRUSTEE
2.250 Ac.
VILLAGE 6.094 Ac.
B.&O. R.R.
663.63'
500'
1210-004
LOT 126
(OLD CORP. LINE)
CORP. LINE
(OLD CORP. LINE)
1210-004
PARK DR.
60' R/W
663.63'
382.15'
227.985'
227.985'
001A
SANBORN PLASTICS CORP. 803-99
SANBORN PLASTICS CORP. 830-1081
001
2 Ac.
1211-001
LOT 129
002A
002
500'
294.72'
C.E.I. EASEMENT
LOT 130
553-1064
003
1112-001
1112-002
1112-004
170.28'
170.50'
292.38'
568.92'
159.0'
61.3'
004
005
979.68'
1212-001
1211-015
1211-008
110.78'
318.26'
52.14'
122.35'
194.7'
VOL. 850 - PAGE 844

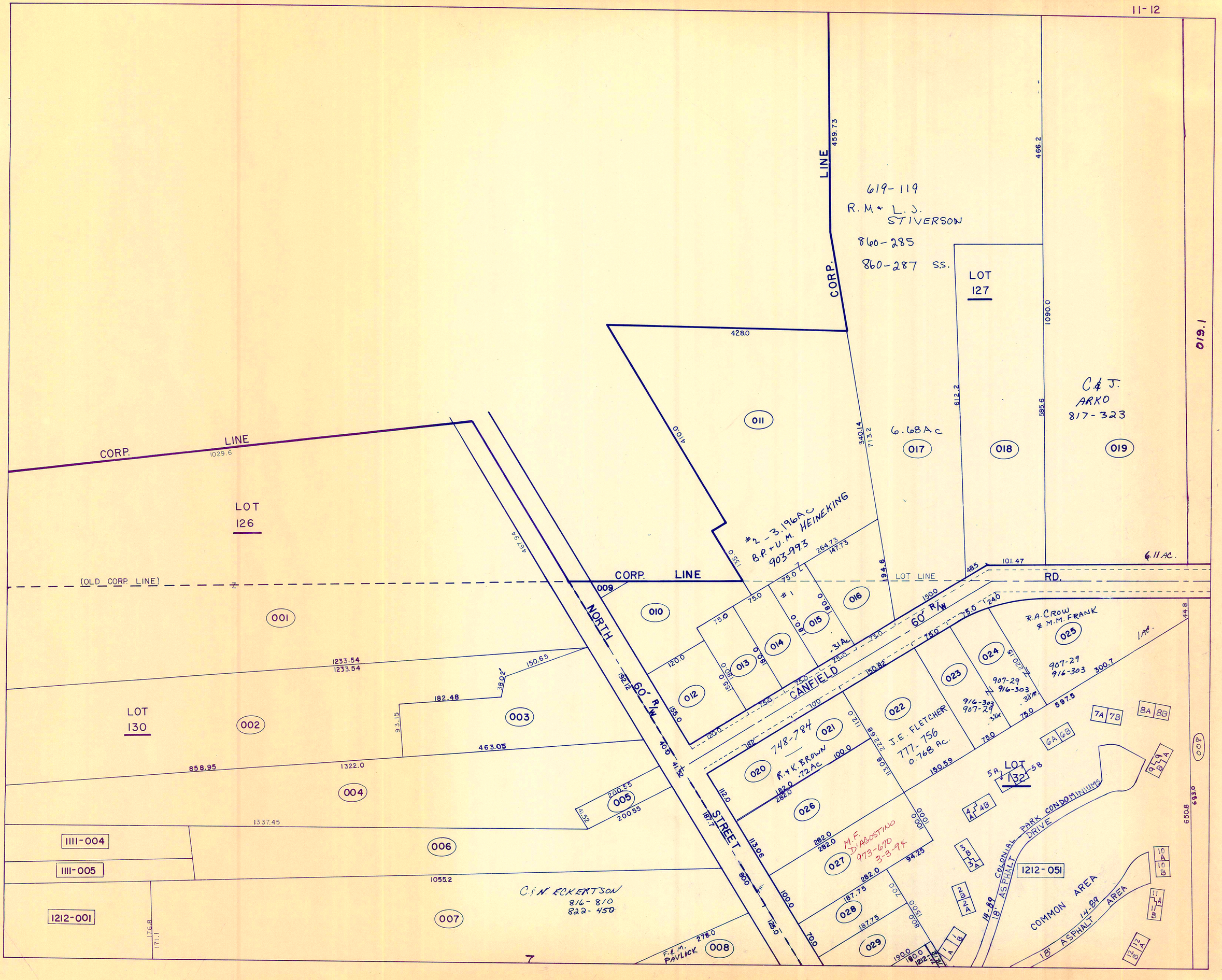
11-12
CORP. LINE
CORP. LINE
LOT 126
LOT 127
LOT 130
LOT 132
(OLD CORP. LINE)
LOT LINE
NORTH 60' R/W
CANFIELD 60' R/W
RD.
STREET
619-119
R.M. + L.J. STIVERSON
860-285
860-287 S.S.
C.& J. ARKO
817-323
6.68 Ac
#2 - 3.196 Ac
B.P. + U.M. HEINEKING
903-993
6.11 Ac.
R.A. CROW & M.M. FRANK
907-29
916-303
J.E. FLETCHER
777-756
0.768 Ac.
748-784
R. + K. BROWN
.72 Ac
M.F. D'AGOSTINO
973-670
3-3-94
C.& N. ECKERTSON
816-810
822-450
F.& M. PAVLICK
1111-004
1111-005
1212-001
1212-051
COLONIAL PARK CONDOMINIUMS
18' ASPHALT DRIVE
COMMON AREA
18' ASPHALT AREA
1 Ac.
.31 Ac
1029.6
1233.54
1233.54
150.65
182.48
463.05
858.95
1322.0
1337.45
1055.2
1090.0
466.2
459.73
428.0
410.0
340.14
713.2
612.2
585.6
101.47
264.73
147.73
194.6
150.0
300.7
597.5
650.8
693.0
44.8
7

PARCEL NO.	TRANSFERD TO	AC.	FT. FRT.	VOL. PAGE	DATE	TRANSFERD TO	AC.	FT. FRT.	VOL. PAGE	DATE	TRANSFERD TO	AC.	FT. FRT.	VOL. PAGE	DATE	TRANSFERD TO	AC.	FT. FRT.	VOL. PAGE	DATE
1113-001	R. J. JANDA	3.0	325.0	234-442		R & K JANDA	3.0		619-1104	3-27-78										
002	C. & H. THOMAS	1.0	100.0	418-169																
003	A. M. DIETZ JR. & R. DIETZ	1.0	100.0	300-141	661-1150	R.A. DIETZ, JR.	1.0	100.	958-77	10-20-93										
004	C. MUEHLEISEN	6.68		221-139		M. BEVINGTON L. RENNER			657-1038		M. & L BEVINGTON			733-1101						
005	C.&P. "	.31		352-78																
*006	W. & K. EPPARD	3.00	200.0	546-1209		K. ELDRIDGE 3.00	2.64	200.0	571-163		K. & C. ELDRIDGE SPLIT 2.638	2.64		733-42	*	C.A. ELDRIDGE			924-595	12-1-92
007	T. PRATELY 60.35	60.0		502-210																
008	L.B. KEENEN	5.02		410-987		J. L. & K. S. BROWN	5.2		719-220	7-24-84	See Map									
009	" "	3.0	238.6	239-535		T.A. & M.A. JIVIDEN	3.0	238.6'	697/811	5/16/83										
010	R. & K. JANDA	.45	100.0	418-621		SPRING			615-917											
011	R. J. JANDA Left .36Ac SPLIT 1.427	2.25	132.3	233-431	11-427 AC.															
012	" " Left .04Ac SPLIT	.51		233-431		ALAN DAVID JANDA	1.505		750-925	12-26-85	Concordia Construction, Inc.			844-649	1-16-90					
013	" "	.51		233-431																
014	" "	3.56		233-431							Concordia Construction, Inc.			844-651						
015	" "	4.0	314.16	233-431		R. J. & K. JANDA	13.924	1042.64	750-928	12-26-85										
016	" " 11.00 Ac.	4.0	314.16	233-431																
017	" "	2.9	228.3	233-431																
011A	J. W. SPRING	1.323		695-917	3-23-83															
018	J. W. SPRING (QCD)	0.22		695-915	3-23-83	JANDA PLACE ROADWAY														
011B012-1	R. W. JANDA	1.536	125'	736-763	4-30-85	M.T. & L.C. TOADDY	1.536	125'	754-1196	3-24-86										
*006.1	THE VILLAGE OF CHARDON	.0017		749-36	11-25-85															
019	(ROADWAY) ALAN D. JANDA	.023		750-925	12-26-85	E. & P. BRICE See MAP														
011012013014A	ALANDAVID JANDA	1.505		750-925	12-26-85	E. & P. BRICE SEE MAP														
013A014015016017	R.J. & K. JANDA	13.924	1042.64	750-928	12-26-85	CHELMSFORD PROPERTIES, INC.	13.924		810-284	5-27-88	See MAPLE HILL SUB. Below									
1212-053.1	VILLAGE of CHARDON	.928		723-1226	1984															
013A014015016017	MAPLE HILL SUBDIVISION:	V.	18 -	PG. 86 & 87																
S/L 1		0.85Ac																		
S/L 2		0.80 Ac		905-346	6-1-92															
S/L 3		1.02 Ac																		
S/L 4		0.63 Ac																		
S/L 5		0.65Ac																		
S/L 6		0.64Ac																		
S/L 7		0.59Ac																		
S/L 8		0.64Ac																		
S/L 9		0.58Ac																		
S/L 10		0.57Ac																		
S/L 11		0.61 Ac																		
S/L 12		0.58Ac																		
S/L 13		0.62Ac																		
S/L 14		0.64Ac																		
S/L 15		0.64Ac																		
S/L 16		0.64Ac																		
S/L 17		0.88Ac																		
2nd parcel 1114-001	CHARDON LOCAL SCHOOL DIST.	20.0		247-399																

013A 014 015 016 017 — See Pg 143

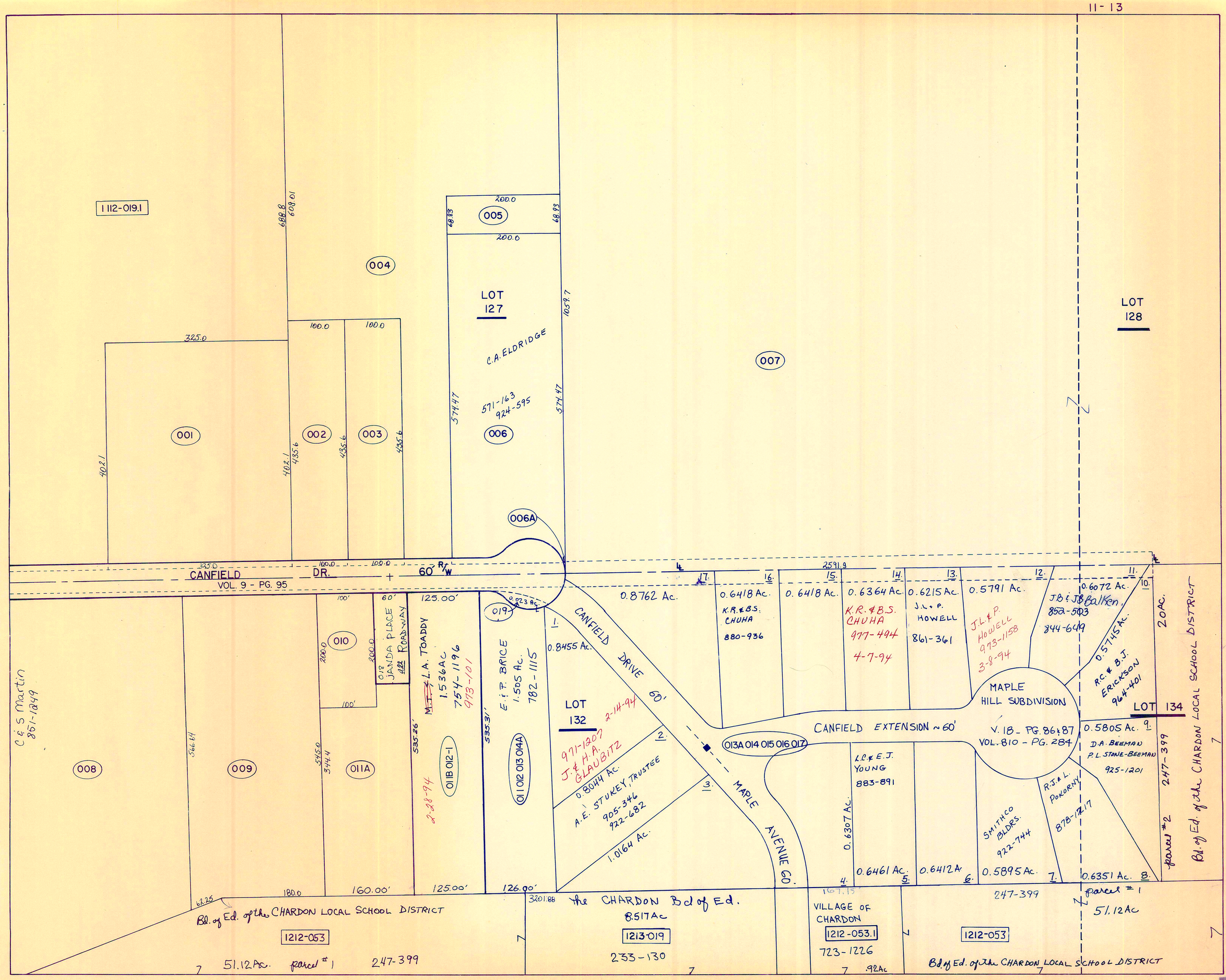
11-13
1112-019.1
001
002
003
004
005
006
006A
007
008
009
010
011A
011B 012-1
011 012 013 014A
019
LOT 127
LOT 128
LOT 132
LOT 134
C.A. ELDRIDGE
571-163
924-595
CANFIELD DR. 60' R/W
VOL. 9 - PG. 95
CANFIELD DRIVE 60'
MAPLE AVENUE 60'
CANFIELD EXTENSION ~60'
MAPLE HILL SUBDIVISION
V. 18 - PG. 86 & 87
VOL. 810 - PG. 284
JANDA PLACE ROADWAY
L.A. TOADDY
1.536 Ac
754-1196
973-101
E. & P. BRICE
1.505 Ac.
782-1115
971-1207
J. & H.A. GLAUBITZ
2-14-94
A.E. STUKEY, TRUSTEE
905-346
922-682
0.8044 Ac.
1.0164 Ac.
0.8455 Ac.
0.8762 Ac.
0.6418 Ac.
K.R. & B.S. CHUHA
880-936
0.6418 Ac.
0.6364 Ac.
K.R. & B.S. CHUHA
977-494
4-7-94
0.6215 Ac.
J.L. & P. HOWELL
861-361
0.5791 Ac.
J.L. & P. HOWELL
973-1158
3-8-94
0.6072 Ac.
J.B. & J.B. Balken
852-503
844-649
0.5745 Ac.
R.C. & B.J. ERICKSON
964-401
0.5805 Ac.
D.A. BEEMAN
P.L. STONE-BEEMAN
925-1201
0.6351 Ac.
R.J. & L. POKORNY
878-1217
SMITHCO BLDRS.
922-744
0.5895 Ac.
0.6412 Ac.
0.6461 Ac.
0.6307 Ac.
L.C. & E.J. YOUNG
883-891
0.6412 Ac.
0.6461 Ac.
0.6307 Ac.
0.8044 Ac.
0.8455 Ac.
0.6351 Ac.
20 Ac.
247-399
parcel #2
Bd. of Ed. of the CHARDON LOCAL SCHOOL DISTRICT
C & S Martin
851-1249
Bd. of Ed. of the CHARDON LOCAL SCHOOL DISTRICT
1212-053
51.12 Ac. parcel #1 247-399
the CHARDON Bd of Ed.
8.517 Ac
1213-019
233-130
VILLAGE OF CHARDON
1212-053.1
723-1226
.92 Ac
1212-053
Bd. of Ed. of the CHARDON LOCAL SCHOOL DISTRICT
parcel #1
51.12 Ac

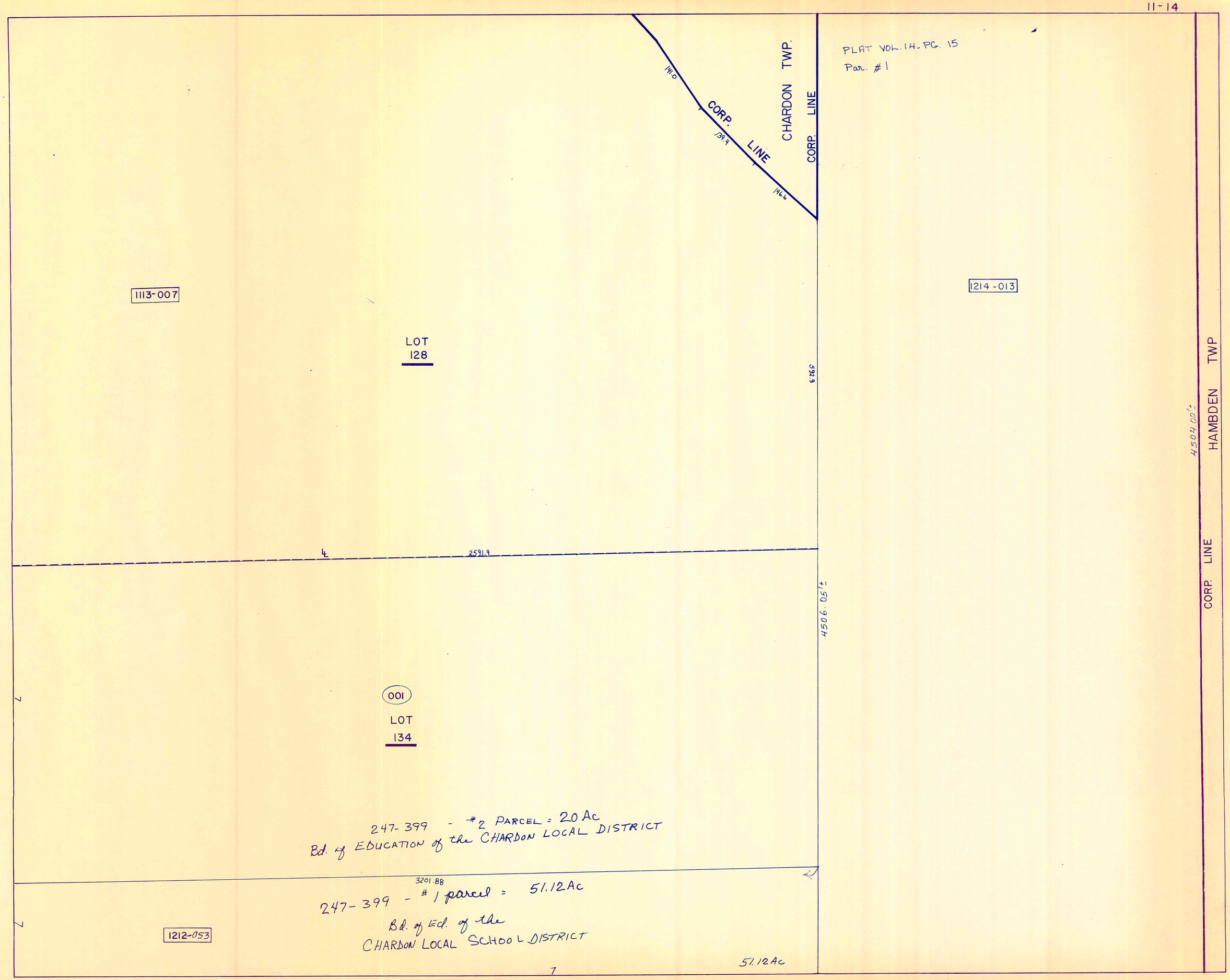
PLAT VOL. 14 - PG. 15
Par. #1
CHARDON TWP.
CORP. LINE
CORP. LINE
141.0
139.4
146.6
1113-007
1214-013
LOT
128
592.9
4504.00'±
HAMBDEN TWP
CORP. LINE
2591.9
4506.05'±
001
LOT
134
247-399 - #2 PARCEL = 20 Ac
Bd. of EDUCATION of the CHARDON LOCAL DISTRICT
3201.88
247-399 - #1 parcel = 51.12 Ac
Bd. of Ed. of the
CHARDON LOCAL SCHOOL DISTRICT
1212-053
51.12 Ac

462.0'

60' R/W

168'

AUBURN RD.

CORP LINE

496.8'

800.0'

1210-001

CORP. LINE

LOT LINE

LOT 147

1210-001

CORP LINE

LOT LINE

919.36'

LOT 153

1309-003

CORP LINE

2519.28'

1147.5'

1210-015

PARCEL NO.	TRANSFERD TO	AC.	FT. FRT.	VOL. PAGE	DATE	TRANSFERD TO	AC.	FT. FRT.	VOL. PAGE	DATE	TRANSFERD TO	AC.	FT. FRT.	VOL. PAGE	DATE	TRANSFERD TO	AC.	FT. FRT.	VOL. PAGE	DATE
1210-001	R. OSBORN	124.29		243-186		C & S. OSBORN 1210-016 Exc 5.36	118.93		580-92											
002	THE DAUTLESS LEASING CO	9.75	3.75	537-1117		~~CAZEL LEASING LIMITED PART.~~	9.75	374.49	746-703	10-16-85	CAZEL LEASING LIMITED PART.	17.19 ~~22.31~~ (NEW SURVEY)	874.49'	746-704	10-16-85	COMBINED				
003	THE SABIN DEVLE. CO 5.30 7.40	12.9	500.0	496-720		Sabin Devle. Co.	12.9	500.0	591-583		CAZEL LEASING LIMITED PART.					COMBINED See Map				
004	J. LOECY	13.3		296-532	½ INT.	R. Loecy New Survey No 4411	40.5		576-999											
005	E. & J. WENZEL 1.09 + 0.39	1.48	150.0	352-529		E. & J. WENZEL	1.48		734-1171	4/3/85										
006	S. & H. HELSER 1.93	1.97	200.0	352-527		LLOYD & FLORENCE D. LUITHLE	1.974	200.0	582-995	Dec. 1975	C.B. WHITE	1.974	200'	734-677	4-2-82	C.B. WHITE BUSINESS TRUST	1.974	200'	1000-666	11-16-94 SEE MAP
007	C. H. OSBORN	3.81	150.0	464-319		BANK ONE CLEVE. NATIONAL	3.819	150.0	717-482	6/21/84	G.A. + E.A. YOUNG	3.819	150	721-436	10/10/84					
008	L & F. LUITHLE & R. & S. VISTA	5.0	173.5	558-723																
009	T. & C. LARICCIA	5.02	173.5	424-968		C. LARICCIA	5.06	173.5	714-771	5-2-84	T. LARICCIA, etal	5.016	173.5	9-20-94	994-770	SEE MAP				
010	EVANS REALTY CO.	20.7	78.2	218-487		EVANS REALTY ASSOCIATES			678-91		CENTER SIX CORP.			775-921						
011	SOLON MANUF. CO	5.04	600.0	373-520																
012	M. BAKER	5.99	142.5	247-9																
013	" " 17.55			233-99		R. J. LOECY	17.55		809-648	5-20-88	R.J.L. PROP. INC.	17.55		814-585	7-1-88					
				247-483																
				260-233																
014	SANBORN PLASTICS CO. 1.02 5.28	6.29	300.0	409-164																
015	R. OSBORN	11.75		243-186		C & S. OSBORN 1218-016 Exc 2.53	9.22		580-92											
016	C. & S. OSBORN 1210-001 1210-015	7.89	450.0	580-92		SPEAR INSURANCE AGENCY INC.	7.89	450.	717-1336	7/3/84	SPLIT - 1.36 AC. HRUSKA	- See Map -								
(out of 002 & 003) 017	NORTHEAST PROPERTIES LIMITED	5.12	181.30	762-277	7-3-86	SPLIT See Map (COMBINED)														
" " 016 16A.	A.L. HRUSKA	1.36	179.0'	822-157		SEE MAP														
1211-001	J. LOECY	2.76		296-532	½ INT	R. Loecy New Survey	2.81		576-999		W. H. Smith	2.81		633-699		R.C. VESE	2.81		761-1125	12-19-88
002	W. & M. SMITH	.12	15.0	492-587		W. SMITH	0.12		619-1139	3-28-78	R.C. VESE	0.12		761-1125		CHELMSFORD. PROP.			822-1215	"
003	" "	1.0	105.6	479-212		" "	1.0		" "		R.C. VESE	1.0		761-1125		"			"	"
004	J. LOECY	1.45	50.0	296-532		J. & M. RICHLAK	1.28	50.00	562-458	4-25-74	* See Map 781-561									
* 005	THE METAL CRAFT CO	1.41	150.0	479-317		EVANGELICAL CHURCH			619-587	3-3-78	J. & M. RICHLAK			759-964						
006	J. & M. RICHLAK	1.5		538-643		* See Map 781-561														
* 007	THE METAL CRAFT CO	2.05	220.1	326-618		EVANGELICAL CHURCH			619-587	3-3-78	J. & M. RICHLAK			759-964						
008	STRUCTURAL FIBERS CO	4.0		304-54																
009	E. & R. TOTH	4.25		515-190		J. LOECY	4.25		571-1166	12-05-74	GEAUGA COUNTY	4.25		574-143	12-30-74	See Map				
* 010	J. LOECY 8.27 Ac. To 024			296-532		See Map Combined 011-023			870-269											
* 011	" "	.29		296-545		See Map Combined 010-023			872-269											
012	J. WOZNIAK 3.16	2.0		410-465		D. Pinzone et al	2.16		591-1054		DONALD PINZONE SPLIT See Map			665-296		730-377 NEW SURVEY				
013	O. & G. GRABOWSKI	.36	70.0	480-98		L. & K. RUPLE														
014	J. & G. "	1.0	150.0	295-544		" " SEE MAP														
015	THE C.E.I. CO	1.98		495-965																
016	" " "	.773		495-480																
017	" " "	1.23		495-416																
018	DEVEL. & MFG. CO. INC. 1.29 0.13	1.42	348.4	452-682																
019	WESTERN RESERVE TELE. CO.	.66	100.0	459-82																
020	G. ALLYN	2.31	203.4	348-498		THE TITLE GUARANTEE & TRUST CO.	2.31		665-886	6-26-80	G. ALLYN	2.31		692 446		G. & A. ALLYN SR.	2.31	203.4'	8/13-188	7-12-83
021	" "	.99	300.0	558-1301		"	.99		665-886	6-26-80	G. ALLYN	.99		692-446		" " "	.99	300'	"	"
022	J.J. STANKUS	4.24	372.7	281-544																
* 023	J. LOECY	0.34		296-532		See map Combine 011-010 872-269														
* 024	R. LOECY HIS OUT OF 010 ½ INT.	8.27		576-999		See map split and SOLD to RJL properties & METAL COATINGS INTERNATIONAL plus														
025	J. & M. RICHLAK	0.212		562-458	4-25-74	See map * 781-561														
026	GEAUGA COUNTY	0.210		619-125	2-8-78						PARK LEASING GROUP			891-474	1-16-92					
* 027	DIAMOND SHAMROCK (Split from 024)	3.323		661-396		METAL COATINGS INTERNATIONAL, Inc	3.323		766-1003	Split See map										
012A	BENDON ENTERPRISES, INC.	1.015	210.97	729-1098	19 Feb. '85	See Map														
* 010-023-011 ←	COMBINED - See Map	6.278		872-269	5-3-91															
* 005 + 007	J. & M. RICHLAK (NEW SURVEY)	3.478		764-767																
020	CHARDON METAL PROD. CO.	2.03		815-523																
021	" " " "	.99		"																
* 024-1	See map																			
* 024-2	See map																			
* 027-1	See map																			
* 027-2	See map																			

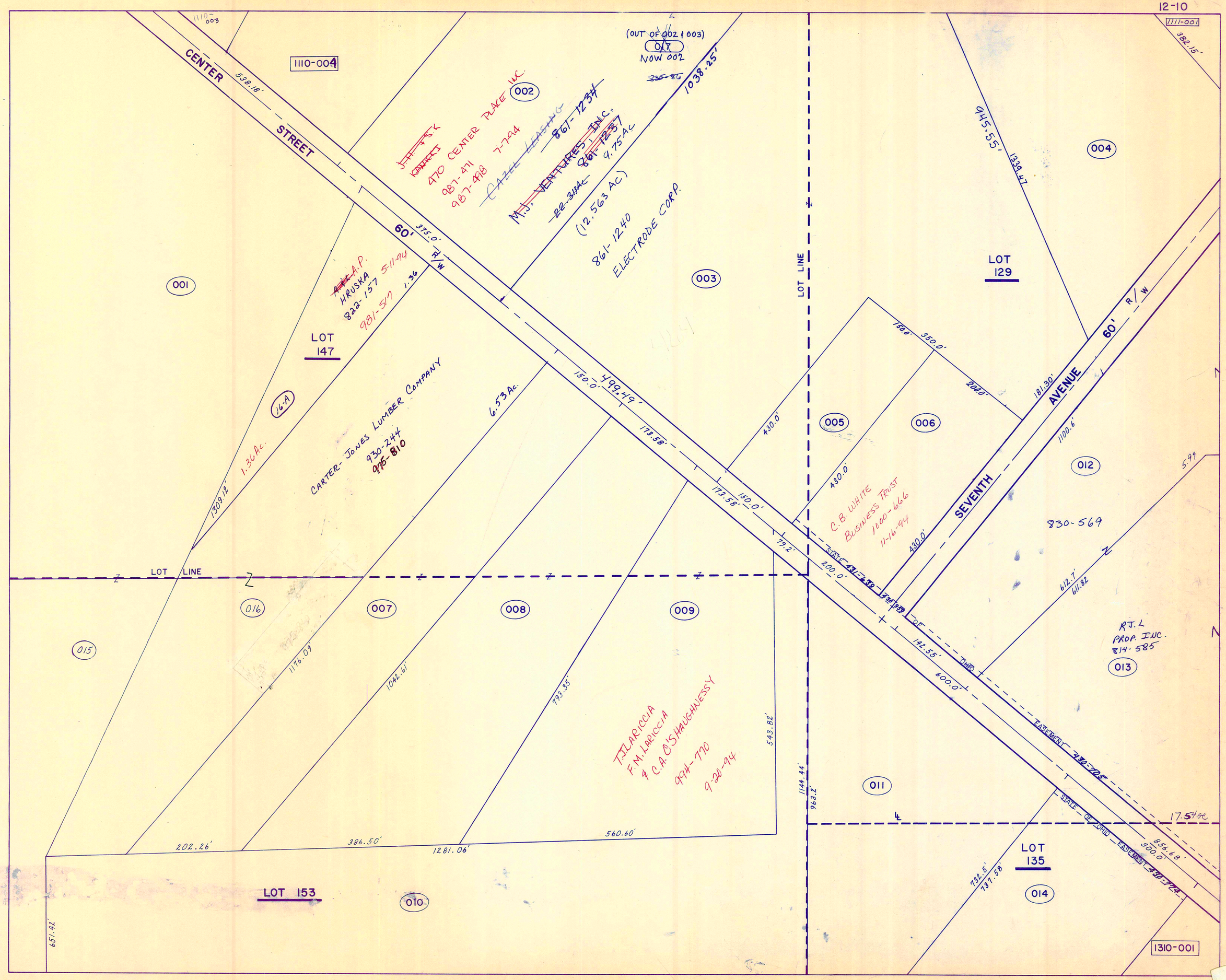
CENTER STREET
60' R/W
SEVENTH AVENUE
60' R/W
LOT LINE
LOT 147
LOT 129
LOT 135
LOT 153
1110-004
1111-001
1310-001
(OUT OF 002 & 003)
017
NOW 002
002
003
004
005
006
007
008
009
010
011
012
013
014
015
016
16-A
470 CENTER PLACE INC.
987-471
987-498
7-7-94
CAZEL LEASING
861-1234
M.J. VENTURES, INC.
861-1237
9.75 Ac
(12.563 Ac)
861-1240
ELECTRODE CORP.
HRUSKA
822-157
981-517
1.36
CARTER-JONES LUMBER COMPANY
930-244
975-810
6.53 Ac.
1.36 Ac.
C.B. WHITE
BUSINESS TRUST
1000-666
11-16-94
830-569
RJ.L
PROP. INC.
814-585
T.J. LARICCIA
F.M. LARICCIA
& C.A. O'SHAUGHNESSY
994-770
9-20-94
STATE OF OHIO EASEMENT
430-705
430-724
1038.25'
499.49'
945.55'
1339.47
1309.12'
1176.09'
1042.61'
793.35'
543.82'
1144.44'
963.2'
202.26'
386.50'
1281.06'
560.60'
651.42'
732.5'
737.58'
856.68'
300.0'
17.54 Ac
612.7'
611.82
5.99
1100.6'
181.30'
200.0'
350.0'
150.0'
430.0'
173.58'
79.2'
600.0'
142.55'
382.15'
538.18'
375.0'
1.36

1111-001A
1111-001
1111-002
1210-004
1210-012
1210-013
1212-001
1212-004
1212-008
1310-001
1311-002
1311-003
1311-004
SEVENTH AVE.
227985'
PARK DR.
263.63
1107.78
INDUSTRIAL PARKWAY
BALTIMORE OHIO RAILROAD
ESSEX + CORP. + MANUFACTURERS HANDLER TRUST CO. + D.A. URSITTI, JR. TRUSTEES
316.26
CENTER ST.
FIFTH AVE.
209.00
LOT LINE
001
002
003
005
007
008
009
010-023-011
011
012
012A
013
014
015
016
017
018
019
020
021
022
024
024-1
024-2
026
027
027-1
LOT 129
LOT 130
LOT 131
LOT 135
LOT 100
CHELMSFORD PROP. INC. 2.814Ac.
1.0Ac
412.3
412.31
411.06
404.39
220.1
108.77
105.64
123
832-1215
270.25
200'
238.5
220.0
504.99'
1500
00404G025
5.99Ac
336.5
330.0
2.996AC
781-561
J.L. & M.E. RICHLAK
136'
136.67'
79.72'
.005Ac
872-116
.473Ac
872-114
159.37'
186.57'
872-116 → METAL COATINGS INTERNATIONAL, Inc.
R.J.L. PROPERTIES, Inc.
872-128
.033Ac
872-128
.033Ac
167.71'
20'
R.J.L. PROP. INC. 814-585
R.J.L. PROPERTIES, Inc.
2.488Ac
872-112
#.735Ac
#.730Ac
1013.76
576.94'
Park Leasing Group
846-388
PARK LEASING GROUP
872-269
6.278Ac
PARK LEASING GROUP
.210Ac
891-474
185.0
120.0'
181.24
306.32'
9.51'
9.65' NEW SURVEY
3.217AC
3.225Ac
3.323Ac
766-1003
METAL COATINGS INTERNATIONAL, Inc.
3.223A
296.02'
296.96' NEW SURVEY
(NEW SURVEY = 577.01')
518.20'
252.27'
290.74'
METAL COATINGS INTERNATIONAL
872-119
2.242Ac
342.82'
275.72'
201.01
67.49'
66.35'
70.0'
149.98'
150.0
329.98'
331.85'
348.14
300.0
LOT 131
290.1
290.8
100.0
1000
203.49
889.33
CHARDON METAL PROD.
815-523
145.0
489.33
300.0'
J.J. STANKUS
4.24Ac
281-544
372.79'
245.0'
145.0'
70.0'
150.0'
B. PILARCZYK & D. PINZONE
855-902
730-377
NEW SURVEY
1.04Ac
210.97
224.05
0.36 Ac.
224.05
290.6
831-1210
J.M. GILLETTE (TRUSTEE)
1.0 Ac.
290.6
BENDON ENTERPRISES, INC.
1.015Ac
729-1098
220.75
136.79
135.3
17.54 Ac.
164.46'
330.725'
1613.26'
495-416
495-480
495-965
1641.32'
347.3'
121.18
130.22
141.26'
325.10'
131.01'
.1021'
S 18.11.05 E
8.3444 Ac = 363,504 Sq. Ft.
3084
2883

PARCEL NO.	TRANSFERD TO	AC.	FT. FRT.	VOL. PAGE	DATE	TRANSFERD TO	AC.	FT. FRT.	VOL. PAGE	DATE	TRANSFERD TO	AC.	FT. FRT.	VOL. PAGE	DATE	TRANSFERD TO	AC.	FT. FRT.	VOL. PAGE	DATE
1212-001	C.A. WEARCH 15% INT.			670-1030	1-20-81	BANK ONE OF NORTHEASTERN OHIO	24.125		671-555		BLAIR R. WEARSCH			734-1211		See Map				
002	C. & M. SCICOLONE WAS 2.825-Split	2.00	(1975)	611-510	SEE 059	MARY SCICOLONE	2.00			11-27-84	See Map - new owner									
003	J.G. ADAIR	1.30	209.1'	516-772																
004	C.A. WEARCH			670-1030	1-20-81	BLAIR R. WEARSCH			734-1211		See Map									
005	C.J. ORZEN	1.94	125.0	232-297		R.C + P.A. DUNNE	1.94	125.0	718-450	7/10/84	P.A. DUNNE SEE MAP					R. & J. HURWITZ SEE MAP				
006	T. & V. TANN	1.82	131.4'	423-847		T. & V. TANN	1.82		731-280	3-15-85										
007	I. & R. HARLEN	.49	66.0'	546-1177																
008	E. HOBAN	1.26		247-342																
009	" "	18.2	110.0	247-342																
010	C.G. ISSENMANN	.19	25.7'	532-340																
011	G. MISHNE (QCD)	0.46	90.0'	574-765		Anthony M. Pilla	0.46	90.0'	689-331	9-7-82										
012	" "	0.07		"		" "	0.07		689-329	9-7-82										
013	C.E.I. CO.	2.16	131.0'	524-566																
014	THE CEICO CO.	4.29	433.7'	387-542																
015	R. & E. PAINTER			615-1234		R. PAINTER			922-57	11-12-92										
016	B. & G. PILARCZYK	.612	62'	663-211	THRU 215	Quit Claim B. PILARCZYK			617-546-582	5/4/83	C.A. & S.E. Knaul	.612	62'	697-743	5/5/83					
017	R.W. WEIDIG	.69		453-378		See Map														
018	M.S. BLEADINGHEISER	1.6		512-112		See Map														
019	D. BURGESS 0.39	.60	60.0'	538-1041		N. BURGESS & R. BAPTIE	.60	60.0'	804-44		R.I. BAPTIE	.60	60.0'	804-45	2-17-88					
020	D. & T. HOLLORAN	1.14	113.5'	242.439		T. Holloran			710-1228											
021	F. & D. TINCHER	1.05	99.0'	663-534		See Map														
022	L. TYLER & E. BOORN	1.05	99.0'	460-282		I.P. → J.A. INMAN	1.05	99.0'	683-1284		M.V. & R. HAAS	1.05	99'	913-195	8-13-92	R. HAAS	1.05		989-1113	6-13-94 SEE MAP
023	REV. C.G. ISSENMAN	.43	99.0'	542-254																
024	" "	.43	99.1'	538-850																
* 025	undivided 1/4 int of 1/2 int: W & W RIST			637-553 637-554		D. DICKERSON	.607	99.0'	690-1264		L. & S. PETERSON	.607	99.0'	804-585	2-29-88					
026	R. & L. WILLIAM 0.56	.60	99.0'	571-1019		L. & C. WENE			690-1048											
027	D. & N. CARNEY	.49	85.6	607-650		R. D. CARNEY	0.49	85.6'	753-533											
028	G. & M. SULC 0.51	.58		243-650		G. & M. SULC			723-1072	11/1/84										
029	H.G. NOVAK	.75		667-305	8-13-80	MARY E. ARKO			790-755	10/2.'85										
030	E. & M. SCHMIDT 0.50	.48	71.5	542-1068		E. & M. SCHMIDT SEE MAP														
031	G. & H. SULC. 0.14	.71		243-650		G. & M. SULC	.14		723-1072	11/1/84										
032	A.K. & C.K. HOLDEN			677-447		R.E. & N.J. HERMAN			724-153	11/2/84										
033	CHARDON RUBBER CO.	1.5		247-686																
034	" " "	.275	120.0	255-462																
035	" " "	.43	190.8	286-344																
036	PAUL MARKS			680-134	11-10-81															
037	E. & E. PETERSON	.333	67.5	260-530		E. PETERSEN			896-346	3-13-92										
038	D. & C. MEEK	.334	67.5	553-618																
039	P.L. STREET	.33	67.5	520-261	3-5-71															
040	L.M. FERRELL	.333	67.5	707-104																
041	T. & M. OGLE	.332	66.6	491-407		T. & M. OGLE	0.332	66.6'	719-292	7-25-84										
042	C.R. SAMPSON	.96	99.0	201-79	697-529	T. SR. & M. OGLE		99.0'	870-413	4-11-91										
043	D.L. GROSSMAN	.48	50.0	532-135																
044	T. & C. WIECH 0.83	.63	65.5	427-532		T.L. WIECH	.63	65.5	694-197	2/8/83										
045	FIFTH AVE. DEVELOPMENT	1.1	115.5	621-834		J. & M. SZUSZKIEWICZ	1.1	115.5'	696-1264	4-26-83	J.L. & M.L. SZUSZKIEWICZ	1.1		734-342	4-2-85					
046	R. & E. THORNBURGH		60.0	254-441		} B. & C. GAGE														
047	" "	.29	50.0	254-441		" " SEE MAP														
048	C.A. EARDLEY 0.33	.50	219.5	431-849																
049	N.P. SMITH	.305	70.0	531-93																
050	H.C. GEARHART	.02		513-799		W.D. COLONIAL PARK Develop.	.02		701-34	7-15-83						} Turn Page * COLONIAL PARK CONDO'S				
051	H.C. GEARHART 4.39 + 2.50 0.01	6.89	130.5	479-221		H.C. GEARHART	6.89		688-1365	8-30-82	Colonial Park Development			701-34	7-15-83					
052	THE CLEVELAND TRUST CO.			657-1177		K. & L. Anderson			709-584		R.T. & M.R. SCHNUCKER	1 AC.	99'	810-1218	6-8-88					
* 053	CHARDON LOCAL SCHOOL DIST.	52.011	610.3	247-399	SPLIT	~~VILLAGE OF CHARDON~~	~~.9210~~		~~723-1226~~	~~11/1/84~~	CHARDON LOCAL SCHOOL DIST	51.12		247-399	1ST PARCEL					
054	R. & K. TRACY	.95	110			P.S. & L.J. King			609-377		L.J. King			699-138						
055	A. & B. HAUETER	.64	58.6	232-499		A & B. Hauter S.S.	.54	58.6	708-498	12/7/83										
056	W.F. & M.C. RAYER	0.56	62.5	647-617																
057	G.H. WALKER	.69	66.0	643-1053																
058	ROMAN CATH. DIOCESE of CLEVE. 0.04 (See Split = 1212-060)	0.82	CEMETERY	167-124	(212-277)	667-1125 = TRUSTEE BISHOP A.M. PILLA		=		667-1125										
OUT OF 002 059	D.A. PRYATELY	.825	—	576-787		DOROTHY ANDREWS (TRUSTEE)	.825	—	658/747	5/26/83	J.J. & N.R. PRYATELY	0.825		717-1174	7-2-84	J.J. & N.R. PRYATELY S.S.	0.825		717-1183	7-2-84 see map
* 060	M. FENDRICH	.04	15.00	657-1096		A.J. McQUISTION SEE MAP					T. FERGUSON	.04	15'	913-123	8-21-92					
000	B.F. RIDER, Jr. (QCD) (Cemetery)	"	"	715-810	5-16-84	THE VILLAGE OF CHARDON														
	D.F. ROGERS (QCD)	"	"	715-812	5-16-84	" " " "														
	J.G. ROGERS (QCD)	"	"	715-815	5-16-84	" " " "														
	R.K. ROGERS (QCD)	"	"	715-818	5-16-84	" " " "														
	G.M. RIDER (QCD)	"	"	717-160	5-16-84	" " " "														
053 DX	VILLAGE of CHARDON	.9210	SPLIT	723-1026	11-1-84															
* 025	HELEN K. McDONALD (1/3 INT.)	0.607	99.0'	574-322		SEE ABOVE														
"	GLADYS WALKER (1/9 INT.)	"	"	"																
"	WARD McDONALD (1/9 INT.)	"	"	"																
"	JUNE PRINCE (1/9 INT.)	"	"	"																
"	THOMAS G. McDONALD (1/9 INT.)	"	"	"																
"	GORDON McDONALD (1/36 INT.)	"	"	"																
"	GARY McDONALD (1/36 INT.)	"	"	"																
"	PAULA McDONALD (1/36 INT.)	"	"	"																
"	PAMELA McDONALD (1/36 INT.)	"	"	"																
"	WILLIAM RIST (1/2 of 1/9 INT.)	"	"	637-553																
"	W.M. RIST (1/2 of 1/9 INT.)	"	"	637-553																

PARCEL NO.	TRANSFERD TO	AC.	FT. FRT.	VOL. PAGE	DATE	TRANSFERRED TO	AC	FT. FRT	VOL. PAGE	DATE	TRANSFERRED TO	AC.	FT. FRT.	VOL. PAGE	DATE	TRANSFERRED TO	AC.	FT. FRT.	VOL. PAGE	DATE
*	COLONIAL PARK CONDOMINIUMS			VOL. 14	PG. 89															
051-050-3 1A	C. & C. PROPERTIES			770-1257	10-23-86	M. M. FRANK	—	—	837-587	9-11-89	J.W. & K.A. WASHINGTON			912-1010	8-18-92					
051 - 1B	CHARLES N. STELLA			739-371	6-17-85	T. & J. LOFTUS			864-397	12-17-90	H. ZATORSCKE			1000-590	11-15-94					
051 - 2A	M.A. McBEAN			745-418	9-20-85															
051 - 2B	PINEHILL PROPERTIES			757-559	6-1-86	PINEHILL PROPERTIES			931-95	2-18-93	D.J. IBOLD, et al			931-98	2-18-93					
051 - 3A	C.B. PETERSEN			769-476	10-1-86	M.E. DREIER			874-1273	6-10-91	E.G. & E.M. CYE			896-113	3-10-92					
051 - 3B	J. & M. MONTGOMERY			750-212	12-19-85	J. Maine			850-1068	5-7-90										
051 - 4A	C.L. THORESON			769-499	10-1-86	M.E. DREIER			874-1273	6-10-91	E.G. & E.M. CYE			896-113	3-10-92					
051 - 4B	MARY ANN IKUMAR			748-140	5 AUG. '85															
051 - 5A	J.C. + L. GORDON			706-339	10-31-83	D. TUPY & J. HAHN			764-1299		C.A. SCHULTZ			893-992 872-1309	5-15-91					
051 - 5B	GEORGE M. POKOPAK			738-1209	6-11-85	T. & M. OGLE			738-1209	4-8-88										
051 - 6A	PINEHILL PROPERTIES			748-331	11-12-85	D.J. IBOLD, et al			931-98	2-18-93										
051 - 6B	PINEHILL PROPERTIES			748-323	11-12-85	D.J. IBOLD, et al			931-98	2-18-93										
* 051 - 7A	ERIC JAY YOUNG & CYNTHIA SUE GORDON			712-1117	4-2-84	R. & B. McCLURE			789-857	7-1-87	B S McCLURE			850-1044		BD Farinacci			846-310	2-22-90
051 - 7B	G.S. & D.M. POKAPAC			770-261	10-14-86	T. & M. OGLE			861-584	10-23-90										
051 - 8A	M. & J.M. OVSENIK			737-682	5-16-85															
051 - 8B	K.E. KRUSCHKE + T.D. GERBRACHT			716-1217	6/14/84	S & J. CHAPMAN			805-620	3-22-88	J. MIGUET			842-973	12-6-89	H.E. SCHICKEL & R.K. KUET			985-239	6-16-94
051-9A	D.J. IBOLD			762-11		SL Walsh			848-531	3-30-90	M. BORDONARO			908-451	6-30-92					
051-9B	C.B. PETERSEN			769-467	10-1-86	M.E. DREIER			874-1273	6-10-91	E.G. & E.M. CYE			896-113	3-10-92					
051 - 10A	J.J. Sheehan			711-1116																
051 - 10B	C.L. THORESON			769-493	10-1-86	M.E. DREIER			874-1273	6-10-91	E.G. & E.M. CYE			896-113	3-10-92					
051 - 11A	C.L. THORESON			769-496	10-1-86	M.E. DREIER			874-1273	6-10-91	E.G. & E.M. CYE			896-113	3-10-92					
051-11B	R.V. MAY			752-603	1-31-86	R. MAY & R. PECK & L. MILLER			763-370		M.M. KRAYNAK			881-681	8-30-91					
051-12A	M. + B.F. MIHALISIN			720-629	10/11/84	N. & M. FOECKING			833-478											
051-12B	M.B. DULZER			737-592	5-15-85															
051-13A	R.M. NEWPORT			768-30	9-16-86															
051 - 13B	C.L. THORESON			769-485	10-1-86	R.A. CROWE			866-1024	2-7-91	F. MOUTRAGE, et al			915-118	9-11-92	MAPLE LEAF COMMUNITY RESIDENCES INC			957-36	10-12-93
051 - 14A	C.B. PETERSEN			769-470	10-1-86	K. ; P + W. PETERSEN			853-166	6-1-90										
051 - 14B	C.B. PETERSEN			769-473	10-1-86	M.E. DREIER			874-1271	5-31-91	E.G. & E.M. CYE			896-113	3-10-92					
051 - 15A	D.E. Wantz			707-461		E.M. & E.G. CYE			944-611	6-23-93										
051 - 15B	D.E. Wantz			707-453		M. & M. NOLFI			818-393	9-28-88	M. NOLFI			982-490	5-23-94					
* 051 - 7A	S.A. TURNER, et al			910-972	7-28-92	M. MONTRAGE & S. ANTAR			945-130 945-132	6-28-93	M. MONTRAGE + S. ANTAR			947-58 947-60	7-14-93					

12-12

1112-007

LOT 130

001

TODD HOMES BUILDING COMPANY 904-427

C.E.N. ECKERTSON 816-810 822-450 059 .825 Ac

2000

002 P. L. BECKWITH 858-948 2 Ac

713.3

247.69

003

222.63

310.93

1641.32

004

TODD HOMES BUILDING COMPANY 904-427

2090.88

116.70

109.5

394.44

297.0

005

R. & J. HURWITZ 787-516 1.94 Ac.

404.62

403.62

351.98

351.98

006

455.8

363.0

007

396.0

57.2

LOT 131

009

008

412.5

1211-017

312.0

432.48

013

014

CHARDON BASEBALL LEAGUE, INC.

431.95

431.68

440.68

66

62

70

015

016

017

018

019

020

021

022

023

024

025

026

027

028

029

030

031

032

R. PAINTER 922-57

6.15-1234

C.A. Weidig, Trustee 887-24 847-1251

M. BLEADINGHEISER + E. FERGUSON 1.6 AC.

853-306 INADEQUATE DESCRIPTION

LOT 99

LOT 100

4.29 ac.

LOT 97

60

113.52

99.0

438.9

462.0

195.07

189.48

99.10

89.72

85.60

240.20

245.31

280.5

305.25

203.10

241.45

71.5

75.07

17.64

0.5 Ac.

KEENEYS ALLOTMENT VOL. 1 - PG. 19

LOT LINE

LOT LINE

FIFTH AVE. 50' R/W

F.M. Tincher 849-1030

R. HAAS 913-195 989-1113

L.F.S. PETER SON 804-585

E.F.M. SCHMIDT 788-158

B.&C. GAGE 796-1275

T.S.E. & M. DALE 870-413

E. PETERSEN 896-314

1312-005

275.0

033

034

035

036

037

038

039

040

041

042

043

044

045

046

047

048

120.0

190.8

100.0

67.5

66.66

50.0

65.5

115.5

R.R.

B&O

8.344 AC

ESSEF CORP. MANUFACTURERS

D.A. UNSELL, TRUSTEE

850 Sq. Ft.

122

049

050

180' Easement

18' ASPHALT DRIVE

COLONIAL PARK CONDO'S.

14-89

051

052

000 CEMETARY .25Ac

1Ac

810-1218

R.T. & M.R. SCHMUCKER

B. & Ed. of the CHARDON LOCAL SCHOOL DISTRICT

053 247-399 51.12 Ac Parcel # 1

054 .95Ac

055 708-498 1.64 Ac

395.95

056 .564

390.0

057 1.64 Ac 667-1145

058

231.0

010

121.11

011

292.38

012

294.92

49.5

49.5

2.5

625

30.22

66' R/W

2000

700

180.54

2000

NORTH

W1

2091

880

1250

810.33

13.4

ST.

880

110.0

586.7

25.7

14B

14A

13A

13B

15A

15B

W

N

S

E

PARCEL NO.	TRANSFERD TO	AC.	FT. FRT.	VOL. PAGE	DATE	TRANSFERD TO	AC.	FT. FRT.	VOL. PAGE	DATE	TRANSFERD TO	AC.	FT. FRT.	VOL. PAGE	DATE	TRANSFERD TO	AC.	FT. FRT.	VOL. PAGE	DATE
1213-001	A.&B. HAUETER	1.16		239-499		A.&B. Haueter S.S.	1.16		708-499	12/7/83										
002	M. FENDRICH		51.00'	657-1096		A.J. McQUISTION SEE MAP					T. FERGUSON	.17	51'	913-123	8-21-92					
003	R.&A. SCHOTT	.17	50.00'	609-198		D.J. BOWMAN	.17	50'	765-153											
004	D.&M. KIER		50.00'	667-522		MERKER & WAGNER ETAL			738-757	6-4-85										
005	S.&C. McBRIDE 0.17		50.00'	615-1023		SEE MAP*														
006	B.&E. ROY 0.17		50.00'	427-232																
007	J.&E. BARNES	.469		657-1144																
008	M. NIGHTINGLE 0.17			502-881																
009	J.&E. BARNES 0.17			657-1144																
010	F.&M. BRETSCHNEIDER 0.17	.20	50.0	478-1		M. BRETSCHNEIDER	.20	50.0	934-543	3-31-93										
011	" "	.16		478-1		" "	.16		"	"										
012	E.&S. LAWRENCE			611-784		P.T. BROWN, Jr. & N.A. BROWN			769-266	9-30-86	N.A. BROWN			876-706	6-28-91	H.H.& A.F. FISHER			878-1145	7-31-91
013	" "	.154	50'	" "		" " "			" "	" "						" " "				"
014	P.&B. KENYON 0.19+0.05	.26	50.0'	629-471	9-1-78															
015	" " 0.03	.13	25.0'	430-498																
016	C.&M. COLEY	.18	25.0'	300-208																
017	" "	.26	50.0'	300-208																
018	BD. OF. EDUCATION	2.17		237-262																
019	CHARDON BD. OF. EDUCATION	8.52		233-130																
020	" " "		50.0'	237-263																
021	" " "		5.0'	"																
022	" " "		50.0'	237-262																
023	" " "		50.0'	" "																
024	" " "		50.0'	" "																
025	" " "		50.0'	" "																
026	" " "		50.0'	" "																
027	" " "		50.0'	" "																
028	" " "		50.0'	" "																
029	T.&S. KREUZER	.33	120'	647-909	4-2-79	TR.+S.R. KREUZER	.33	80.0'	726-562	12/5/84	M.&K. BERIGAN *SEE MAP									
030	J.&M. GULLO	.33	80.0'	556-925		J.&M. GULLO	.33		733-456	4-1-85										
031	W.&B. ECKLES	.37	100.0'	491-694		W.D.+B.L. ECKLES	.37	100.0	720-396	10/11/84	B. ECKLES	.37	100'	818-797	9-19-88					
032	R.E. GRANTHAM	.37	88.6	568-134	7-29-74	S.W. Grantham			704-931											
033	C. PINKSTAFF			615-752	1-26-78	R.S., Jr. & B.A. POST SEE MAP														
034	D. SAFKO			621-49	4-5-78	E.E. Hummel			700-723	9-6-83										
035	J.&E. INNERS	.48	100.0'	505-216		J.J.&J.C. CAMPBELL SEE MAP														
036	T.&A. LANG	.46	105.0'	613-1168		A.R. LANG	.46	105'	928-790	1-93										
037	R.&W. LANDIES	.53	126.43	675-435		W.L. LANDIES	.53	12643	843-684	12-21-89										
038	S. HORNICK	.42	120.00	512-1059																
039	G.&D. DAULER	.48	126.3'	623-794																
040	M.&S. SUHADOLNIK	.43	110.0'	667-1145		M.A. SUHADOLNIK	.43	110'	775-183	12-19-86										
041	L.&E. STOFAN	.46	125.0'	667-1181		J.&B. GREAVES	.46	125.0'	817-1022	9-20-88										
042	R. PIRAS	.44	110.0'	609-27		See map -														
043	A.&L. ALLYN, Jr.	.47	125.0'	591-516																
044	N.&P. CORRIGAN	.48	103.0'	661-278		R.+A. STARKEY	.48		694-729	1-31-83										
045	S.&M. NOBLE	.62	116.0'	509-498		E.S.S. INC. SEE MAP					A.R. SHAMAKIAN SEE MAP									
046	D.&D. KAVELISKI	.67	118.5'	556-379		D.&D. KAVELISKI	0.67	118.5'	753-155	2-14-86										
047	P.&H. JANDSKE	.29	80.8'	665-65																
048	A.&G.&W.&D. ALLYN	.07	57.0'	395-309																
049	" " "	.07	57.0'	395-309																
050	F.&M. JAVORICH	.23		571-1382		T.&M. OGLE	.23		812-871	7-1-88	J.R. OGLE	.23A	20'	925-400	12-10-92					
051	" " 0.17		50.0'	571-1382		" " "		50'	" "	"	"		50'	" "	"					
052	R. BARTLETT 0.17		50.0'	508-597																
053	G.&P. FALLS 0.19		50.0'	345-129		M.S.&P.A. DEISCHL			706-749	11-7-83										
054	A.&H. NIKKILA		50.0'	254-54		A.M.+H.L. NAKKILA	.188	.50.0	718-92	7/2/84										
055	S.N. BELLAMY 0.14		50.0'	551-411		T.&H.V.D. SEVER *			745-411	9-18-85										
056	C.J. STEAD	.08	5.0'	674-1226	6-30-81	C.J.&A. STEAD	0.08	5.0'	756-1280	4-28-86										
057	E. STEAD	.17	50.0'	665-452		C.J.&A. STEAD	0.17	50.0'	756-1280	4-28-86										
058	R.&G. BAHR 0.19		50.0'	356-133																
059	M. ROSEUM 0.17		50.0'	519-299		R.A.&M.M. ELLIOT		50'	765-1213											
060	C. LUXENBERG ½ INT.	.17	50.0'	629-681	8-31-78	P.B. PROPERTIES	0.17	50.0'	756-199	4-15-86										
061	C. LUXENBERG ½ INT.	.17	50.0'	629-681	8-31-78	P.B. PROPERTIES	0.17	50.0'	756-199	4-15-86										
062	G.E.&E.M. LEBLANC	.17	50.0'	643-1023																
063	L.&H. TAPPE 0.17		60.0'	220-134	663-892	H. TAPPE SEE MAP														
064	G.&D. FULLER 0.17		60.0'	550-935		D.A. FULLER			705-1140	10-21-83	E.A. BOWLING		60'	916-758	9-25-92					
065	J.&J. MORAVCIK		60.0'	637-488		K.A. MILLER & J. FARINACCI			730-13	2-21-85	K.W.&V.S. HALL		" "	771-982	11-3-86	K.W. HALL		60.0	879-848	8-8-91
066	W.&G. JANU 0.17		50.0'	220-231		S.J. CLARY		50.0	761-532											
067	L.&L. SNOW 0.17		50.0'	578-1330																
068	P.A. ADAMS 0.15		50.0'	669-1187	12-12-80															
069	HELEN NEELY 0.14		50.0'	607-1181		J.C. ELLERMEYER JR. & M.L. MUZZANA			904-1023	5-28-92	BARBARA J. BIRBACK			984-1218	6-15-94					
070	K.&T. KEVER 0.30		50.0'	400-661		E.&T. KEVER		50'	817-797	9-19-88	E. KEVER	50'		818-142	9-23-88	J.&K. BERRY			988-1051	7-25-94
071	" "		50.0'	" "		" "		50'	" "	"	"	"		" "	"					
072	F.&S. MARX 0.17		50.0'	342-157		F.&S. MARX	(731-	(293)	731-1295	3-25-85	R.H.&B.L. MARX		50'	888-770, 772	12-6-91					
073	P.&P. URQUHART	.2	50.0'	661-1147	2-1-80															
074	" "	.092	29.5'	"	"															
075	A.&M. STUKEY	1.04	71.80'	257-209		A.E.&M.C. STUKEY	1.042	71.80'	749-337	11-29-85	T.&C. DEL VECCHIO	1.04	71.80'	804-1001	3-7-88					
076	C.&M. BROWN	.70	116.3'	464-653																
077	L.M. THAYER	1.15	174.0'	537-1057	3-28-72	J.D.&S.D. ILERSICH	1.052		740-382	7-8-85										
078	F.&J. WARNER	.04	7.0'	593-1039		F.W.+J.E. WARNER	.04	7.0	721-223	10/11/84										
079	" "	.45	80.8'	" "		F.W.+J.E. WARNER	.41	80.87	721-223	10/11/84										
080	A. ALLYN	.31	77.1'	246-66		A.A. ALLYN, SR. TRUSTEE	.31	77.1'	917-569	10-1-92										
081	L.M. THAYER	.13		537-1057	3-28-72	J.D.&S.D. ILERSICH ET AL	.256		740-382	7-8-85										
082	C. LUXENBERG ½ INT.	0.066		629-681	8/31/78	P.B. PROPERTIES	0.066		756-199	4-15-86										

PARCEL NO.	TRANSFERD TO	AC.	FT. FRT.	VOL. PAGE	DATE	TRANSFERD TO	AC.	FT. FRT.	VOL. PAGE	DATE	TRANSFERD TO	AC.	FT. FRT.	VOL. PAGE	DATE	TRANSFERD TO	AC.	FT. FRT.	VOL. PAGE	DATE
1213-083	W.&L. PAINTER	.823	34.5'	593-506		PB PROPERTIES	0.823	34.5'	756-197	4-15-86										
084	DONNA PINZONE	.04		665-274		G.&H. Curtiss			711-643		G.&H. CURTISS			733-561	4-1-85	G.E. CURTISS	.04		946-560	7-9-93
085	" "	.51	149.6'	" "		" "			" "		" "			"	"		.51			
086	P.N.&P.M. STARK	0.03	10.5'	580-351	- -75															
087	R.&S. GERMAINE	.14		611-690		A.D. FULLER SEE MAP														
088	" "	.30	95.0'	611-690																
089	D.W. MUCHMORE 0.08+0.17	.30	90.0'	551-99		D.W. MUCHMORE	.30	80.'	808-1170	5-13-88										
090	" "	.16	42.8'	551-99																
091	J. WANTZ	.51	125.0'	613-442																
092	C. LUXENBERG ½ INT.	4.41	60.0'	629-682	8-31-78	P.B. PROPERTIES	4.41	60.0'	756-199	4-15-86										
093	P.&P. WEBBER	.508	125.8'	661-203		J.C. & A.R. Schirm	.508	125.8	715-892	5/22/84										
094	W.&F. McCARTNEY	.50	121.0'	558-203																
095	L.&P. BAKER	.111	30.0'	508-287																
096	" "	.39	89.16'	508-287																
097	R.&L. RATCLIFFE	.8	151.9'	631-231																
098	W.&B. LOWE 0.23	.30	102.1'	464-677		W.&B. LOWE			734-1013	4-3-85										
099	K.&B. ENGEL 0.37	.30	102.1'	291-232		K.F.&B.N. ENGEL	.30	102.16	724-1153	11/19/84										
100	I. ANDERSON	.37	102.1'	578-601		R.J. BECHKOWIAK	.372	102.1	746-305	10/9/85	J.J.&J.M. ALVORD	.372	102.1'	881-1239	9-6-91					
101	J.M. PRINCE	.60	142.9'	587-498																
102	E.&E. JOHNSON	.49	102.1'	225-167																
103	D. BEVAN	0.485		580-27		M.&M. ROHR SEE MAP			794-111		M.E. ROHR	0.485		843-818	12-26-89	M.M.&M.E. ROHR	.485		939-892	5-18-93
104	M. RICHMOND	.33	90.3'	282-351																
105	" "	.074	20.0'	367-568																
106	D.&M. WALSH	.48	119.1'	480-90																
107	J.&D. CAINE	0.53	119.8'	580-275																
108	I. HAUETER	.54	119.0'	643-1054																
109	S.&E. MARX	.53	119.0'	391-450		S.L.&E.M. MARX	.539	119.07	731-1299	3-25-85										
110	R.&J. ARMSTRONG	.42	131.1'	667-194	8-7-80	J.A. ARMSTRONG	.42	131.1'	759-1196		R.E.&G.A. ARMSTRONG	.42		917-1237	10-7-92					
111	E.&A. NESI	.37	109.56	593-184		E.&A. NESI	.37	109.56'	734-127	4-2-85										
112	E. BREDESON	.40	106.0'	316-629		W.F.&E.D. SCHMITT			691-1325		G.&C. HRUSCH SEE MAP					DL Louder			847-302	3-13-90
113	M.&R. STONECIPHER	.40	100.1'	272-405		J.&T. CAPPELLO	.40	100.1'	738-230	1985										
114	L. METCALFE 691-1316	.41	101.2'	356-84		S. HUMMEL&D. METCALFE JR.	.41	101.2'	739-722	1985	D.R. METCALFE, JR.	0.41	101.2	766-306		S.A. METCALFE	.41	101.2	818-1120	7-7-88
115	D.&C. TAGUM	.44	101.2'	392-461		D.&C. TAGUM *	.44	101.2'	734-423	4-2-85										
116	N. BURGESS	.49	102.4'	351-500		E.G. BURGESS	.49	102.4	941-1104	6-3-93										
117	M. ANDOLSEK	.384	90.0'	611-999		See Map														
118	H.&D. GUNTER	.29	90.5'	617-1221		HENRY B. GUNTER			714-931	MAY '84										
119	D.&D. TANDY	.43	139.9'	615-479		N.L. ISHEE	.4333	139.99'	690-525		J.L.&K.S. BROWN	.43	139.9	749-265	11/27/85	SEE MAP				
120	J.M. PRINCE	0.39	100.0'	587-498		D.J.&M.L. WALSH	0.39	100.0'	772-108	11-6-86	C.&N. KANGAS	.39'	100'	811-1236	6-23-88					
121	" "	0.04		" "																
122	" "	0.15		" "																
123	L.L. HELSER .449AC	.39	220.0'	463-868		J.W. SHIFFLER .06-.663-.449			777-809											
124	B. DEMKO	.27		391-529																
125	H.&S. WILCOX	.48	101.7'	469-981																
126	S.&S. JOHNS	.51	100.7'	578-533		K. Wilk			703-1358											
127	W.&B. HANNA	.53	100.1'	345-406		W.T.&B.J. HANNA			735-141											
128	W.&F. THRASHER	.95	124.6'	272-243		W.T. THRASHER SEE MAP														
129	D.&W. MUCHMORE OUT OF 1213-087	0.047		582-1105	12- -75															
130	P. STEENSEN GUARDIAN 1/3 INT	.604	166.5'	669-662	11-7-80	2/3 INT D.&C. SCHWAN	.604	166.5'	657-702		D.C. SCHWAN (QCD)	0.604	166.5'	754-144 754-146	3-4-86					
1214-001	R.&B. WALTER	.54	100.0'	629-1253		R.J.&J.M. GAHR	0.54	100.0'	764-1277											
002	R.&M. DICKASON	.43	99.7'	520-685		M.A. DICKSON			709-1076		M&K. DICKASON	.43	99.7'	926-341	12-18-92	H.R.&K.M. PIERCE	.43	99.7'	935-488	4-9-93
003	A.&W. ALLYN 17.74	18.8		502-271		ROCKY CELLARS PARTNERS	24.418		927-85											
004	R.&J. JUSTICE	.43	132.0'	558-86		E.C.&S.M. LAWRENCE	0.43	132.0'	766-137											
005	P.&L. POPE	1.15	139.9'	291-264	661-944	L.R. POPE SEE MAP					D.H.&L.J. BOWYER	1.15	139.9'	909-819	7-14-92					
006	H. WICK	.54	115.5'	562-978	5-20-74															
007	S. LYNN	.56	93.9'	607-882		R.B. Lynn			703-902		J.&J. FORNAS SEE MAP									
008	R.&D. MORGAN 0.93 0.02	.94	120.0'	552-1021																
009	VILLAGE OF CHARDON	11.68		532-1075																
010	" "	.67		143-227																
011	W.&D. ALLYN & A.&G. ALLYN	6.46	866.3	326-276		*COMBINED W/003														
012	R.&D. MORGAN	.27	35.0'	552-1021																
013	CHARDON VILL.			532-1076																
014	" "			206-419																
015	" "			143-227																
016	" "			" "																
* 003-1	R.J.&M. GIFFELS	.6958	163.7	723-503	10/10/84	W.R.&S.W. HOAG	.6958	163.7	883-152	9-23-91										
* 003-2	R.&J. JUSTICE	.36		723-592	10/15/84	E.C.&S.M. LAWRENCE	0.36		766-137											

247-399
parcel #1
51.12Ac

1212-053

Bd. of Ed. of the

LOT LINE

CHARDON LOCAL SCHool DISTRICT

233-130

LOT 132

the CHARDON BOARD of EDUCATION
8.517Ac.

019

510.40'

60' R/W

VILLAGE OF CHARDON
1212-053.1
723-1226 .92Ac

parcel #1
247-399
Bd. of Ed. of the CHARDON LOCAL SCHOOL DISTRICT
51.12Ac

1212-053

LOT LINE

LOT 134

1212-054
1212-055
1212-056
1212-057
1212-058
1212-060

001 B.J. HAUETER 1.164c 708-498 992-259 894

007 657-1144 .464c

011 012 018 #2 .329Ac 237-262

018 #1 1.84Ac 237-262

450.58'

The Bd. of Ed. of CHARDON LOCAL SCHool

MEMORIAL DR 60' R/W

CHARDON VOL. 4 PG. 32

50' R/W

60' R/W

LOT 133

LOT 112 8

LOT 114

LOT 115

ALLYN

MAPLE AVE.

LOT LINE

029 A.D.&C.L. HERNER 953-1121 0.33Ac. 953-331

030

031 C.D. AGINS 854-490 .367Ac.

032

033 780-831 R. Jr. & B. POST

034

035 J.&J. CAMPBELL 786-264

044

042 858-878 882-844

040

038

036 A.R. LANG 928-790

1214-002

045 BC&N BUHOLZER 979-532 795-372 0.6175Ac. 4-25-94 A.R. SHAMAKIAN

043

041

039

037 W.L. LANDIES 843-684

046

BLVD.

104 105 106 107 108 109 110 R.E.& G.A. ARMSTRONG 917-1237

111

117 847-302 112 0.398Ac. DL Louder

117 D.J.&D. DIVOKY 878-1082 .384Ac.

119 J.J.&K.F. FOGLIN 970-1195 1-31-94

DOWNING DR. 60' R/W

120 121 122 123 124 125 126 127 128 0.95Ac.

M.W.&K.R. BENDER 929-1262

097 MILL RUN PROPERTIES 865-918

092

130 .604Ac 199.59' 324.73

075 T.O.&C.S. DEL VECCHIO 804-1001

095 096 094 093 A. SCHIRM 835-1309

083 084 085 G.E. CURTIS 946-560 $25.94 1992-346

087 088 A.D. FULLER

089 D.W. MUCHMORE 808-1170

090 M.H. HAMILTON

091

099 098 100 J.J.&J.M. ALVORD 881-1239

101 587-497 J.M. PRINCE .601Ac

102 103 M.M.M.E. ROHR 0.485Ac. 794-111 843-818 939-892

120 C.&N. KANGAS 811-1836 .3616Ac

121 122 .154Ac .604Ac

1313-010 R.&S. THOMPSON .310Ac

1313-011 775-120 .374Ac L.W. HANSON

1313-003 1313-004 1313-005 1313-008 1313-009

076 077 078 079 080 081 082

AM PILLA, BISHOP 667-1125 .263Ac

M. FERGUSON

A.R. STEPHENS

R.H.&B.L. MARX 888-770

E. KEVER

J.&R. OGLE

J.P. VENNIS

J.F.&K.F. FERGUSON

M.A.&P.J. SUHADOLNIK 865-964

H.&E. CLARY TRUST

J.&B. GREAVES 817-1022

T. KIMBREW

B. KIMBREW

D.W. MUCHMORE

D.P. CAMPESE 859-475

M.H. HAMILTON

E.A. BUSHONG

K.W. HALL

H. TAPPE

M.A. FISHER

H.I. BEECHWINDER

J.R. OGLE

M.A.&P.J. SUHADOLNIK

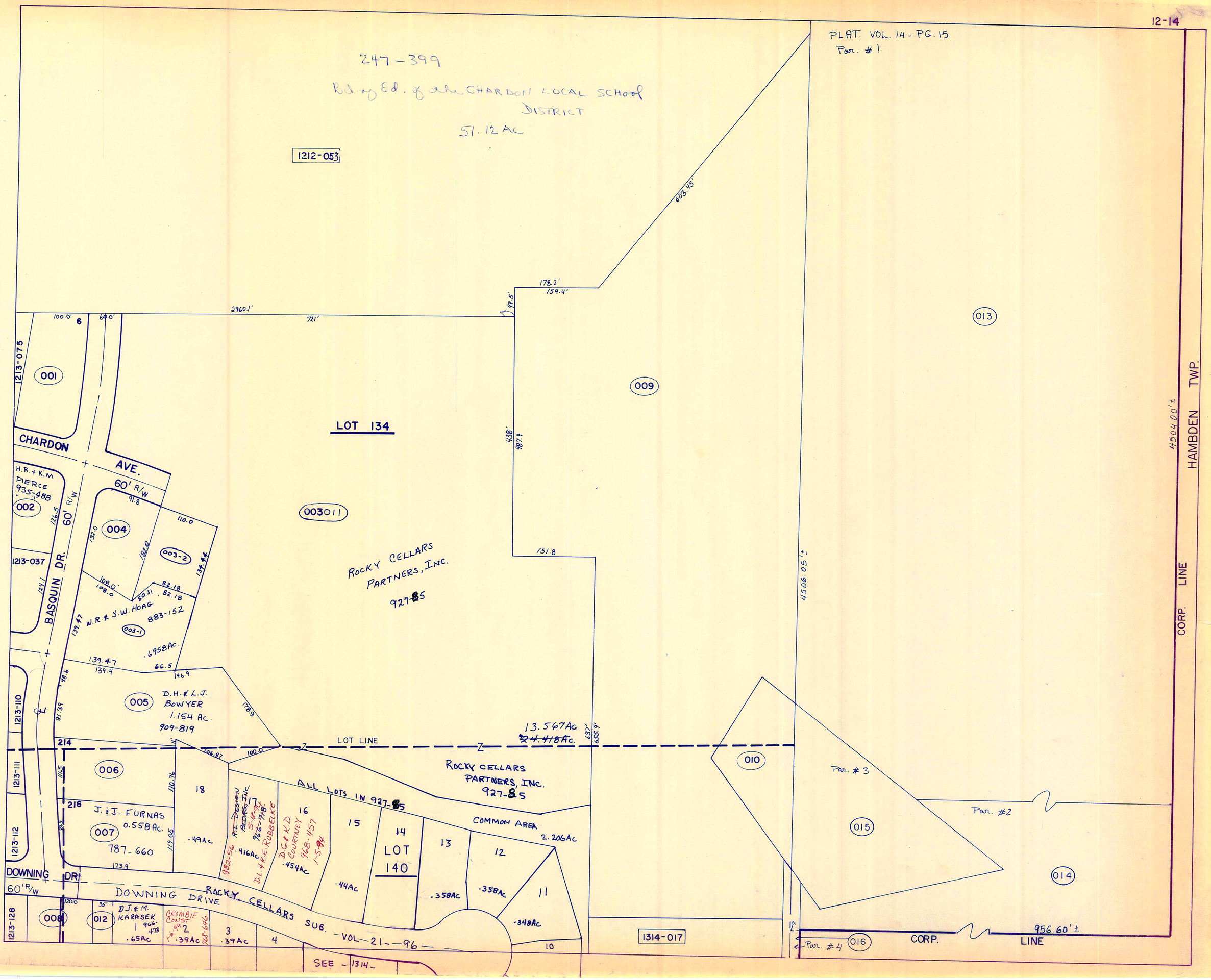
12-14
PLAT. VOL. 14 - PG. 15
Par. #1
247-399
Bd. of Ed. of the CHARDON LOCAL SCHOOL DISTRICT
51.12 AC
1212-053
603.45'
178.2'
154.4'
49.5'
2960.1'
721'
100.0'
60.0'
6
1213-075
001
CHARDON AVE.
60' R/W
H.R. + K.M. PIERCE 935-488
002
126.5
60' R/W
91.8
004
110.0
132.0
182.0
003-2
134.44
1213-037
BASQUIN DR.
108.0'
108.0
82.18
82.18
50.31
W.R. & S.W. HOAG 883-152
003-1
139.47
.6958Ac.
139.47
139.4
66.5
146.9
LOT 134
003011
ROCKY CELLARS PARTNERS, INC. 927-85
438'
487.9
151.8
009
013
4504.00'±
HAMBDEN TWP.
CORP. LINE
4506.05'±
005
D.H. & L.J. BOWYER 1.154 Ac. 909-819
178.9
1213-110
214
LOT LINE
13.567Ac
~~24.418Ac.~~
637'
655.9'
1213-111
006
106.87
100.0
ROCKY CELLARS PARTNERS, INC. 927-85
010
Par. #3
Par. #2
216
J. & J. FURNAS 0.558Ac. 787-660
007
110.76
119.05
173.9'
18
.49Ac
17
.416Ac
982-56 R.L. DESIGN BLDRS, INC. 5-18-94 966-718
D.L. & K.E. RUBBELKE
16
D.G. & K.D. COURTNEY 968-457 1-5-94
.454Ac
15
.44Ac
14
LOT 140
13
.358Ac
12
.358Ac
11
.348Ac
10
ALL LOTS IN 927-85
COMMON AREA
2.206Ac
015
014
1213-112
DOWNING DR.
60' R/W
DOWNING DRIVE
ROCKY CELLARS SUB. - VOL. 21 - 96 -
1213-128
008
120.0
012
35'
D.J. & M. KARASEK 1 966-473
.65Ac
CROMBIE CONST 1-6-94 2
.39Ac
968-646
3
.39Ac
4
SEE - 1314 -
1314-017
Par. #4
016
CORP. LINE
956.60'±

PARCEL NO.	TRANSFERD TO	AC.	FT. FRT.	VOL. PAGE	DATE	TRANSFERD TO	AC.	FT. FRT.	VOL. PAGE	DATE	TRANSFERD TO	AC.	FT. FRT.	VOL. PAGE	DATE	TRANSFERD TO	AC.	FT. FRT.	VOL. PAGE	DATE
1309-001	L.R. BOSTWICK *	68.9	454.0	513-454		G. TIBER (CHECK 004)	7.062		657-862		(001: Remainder in Roadway)	2.534A								
	G. O. BOSTWICK			502-84					657-864											
	M.T. WEARD			537-526																
002	CHARDON VILL.	.53	158.1	515-151																
*003	SAME as 1309-001	29.38		10-61		M. T. WEARSCH (Q.C.D.)	29.38		670-1232		RF Cseplo			844-437	1-11-90					
*004	" "	7.06		10-61		GEAUGA FITNESS & RACQUET CLUB	7.062		661-672		See map									
*005	~~See map~~ "	12.32		"	split into:	008, 009, 010, 011														
006-1 *006	" "	6.08		"		VI-CON WELDING & FABRICATING Co. 30 42	6.076		585-1224 585-1228	MAR. '76	See map 13-9									
*007	" "	3.72		"		A. Lang & R. Svete 599-1024	3.72		599-1626		W. Lang	3.72		653-368	8/22/79	ANN M. LANG			729-348	1 FEB. 85
*008	M. T. WEARSCH	3.084		611-1232		LANG DISTRIBUTORS CORP	1.54		613-261		IC WEARSCH ½ INT.			670-1232						
*009	Parkway Co.	3.093	204	623-1085	625-1290	WHEELING TRUEING TOOL CO.			661-1216		C.D & L.J - COATES	3.09	204'	814-265						
*010	Parkway Co.	3.103		625-1288		ELASTOCHEM			669-565	11-3-86										
*011	TES CAIN	3.041	1.99	631-923 925		R.E. Cseplo	3.041	1.99	589-626	9-14-82										
012																				
1310-001	P. & H. MERKEL	15.5		480-154		J. & M DiFini	15.53		653-896											
002	EVANS REALTY Assoc.	~~1.841~~				CENTER SIX CORP.	~~1.841~~		~~776-921~~	~~12-29-86~~	See map (used in S/division									
1311-001	J. H. SINES INC	1.0		520-885																
002	R. POGORZELSKI	2.68	172.6	237-102		F.A. Jr. & Rev. M.S. & F.W. DYRCZ	2.68	172.6	643-402		F. A. DYRCZ	2.68	172.6	721-231	10/11/84					
003	A. B. S. SALES CO. 9.65 + 1.00	10.6		480-582		AYRSHIRE DEVEL.	9.061		619-1238	3-31-78										
004	" " "	1.05		478-270																
005	P.L. HAMBLETON	1.38	149.9	519-708		W & J Rudy	1.38	149.9	519-707	9/26/78										
006	M. & H. FREIDMAN 10.00 + 6.46	16.31	562.1	532-908		M. & H Friedman Co.			712-37		THE FOX RUN LTD. PARTNERSHIP	2.985		890-1070	1-8-92	SEE MAP				
007	T. PRATELY	1.04	150.0	502-206																
008	" "	1.3	128.0	502-208																
009	G. & B. LITTON	1.16	204.0	299-12		L. Ratcliffe	1.16	204.0	576-1388	6-27-75										
010	A. D. GROSSMAN & D.L. CALVIN	2.22	205.7	459-98		ULE CO.	2.22	205.7	559-1139	3-16-74										
011	" " " "	1.79	116.4	453-612		ULE CO.	1.79	116.4	559-1137	3-16-74										
Split See map 012	M. SPILKY	9.47	150.0	550-72		7620 ASSOCIATES	9.47	150.0	574-402	1-30-75	A.D. Wolfcale Jr. Trustee	9.47	150.0	576-702		} SPLIT MORGAN DEV. INC. MAP				
013	" " / 0.38	.408	60.0	550-72		" " 0.38	0.41	60.0	" "	" " "	" " " "	0.41	60.0	" "		SEE for split				
014	" "	.51	146.0	553-409		" "	0.51	146.0	" "	" " "	" " " "	0.51	146.0	" "		828-413 14.778 Ac				
015	WEDGEWOOD PLAZA	.59	200.0	537-391		D.B. Van Ostrand	0.59	200.0	589-349	6-76	D & T Enterprises			709-154						
016	D. B. VAN OSTRANO	1.54		443-79							" "			709-154						
017	M. McGREGOR	.5		208-131		*			726-1025	7 DEC. 84	M. McGREGOR, et al			891-179	1-13-92					
018	P. J. & L.H. SIDOTI	.34	50.0	538-936		J. & P. Gamiere	.34	50.0	576-836											
SPLIT * (015)	M. SPILKY	3.69	210.2	550-71		7620 ASSOCIATES	3.69	210.2	574-402	1-30-75	A.D. WOLFCALE, Jr. (TRUSTEE)	3.69	210.2	576-702		Split to D&T ENT 805-836 840 058 AC) Remain 3.632 AC				
020	S. & D. ZOSZAK	.27	88.0	263-44		D.A. JASTROMB	.27	88.0	688-720	8-26-82	See map									
021	V. & B. BURWELL	.36	127.0	277-84		V. & M. Burwell Jr.	.36	127.0	597-91		V.V. BURWELL JR.	.36	127.0	681-1328						
022	? Δ PARCEL	0.16																		
*023	W. & G. TIMKO	1.0	170.1	423-894	4-	G. Timko	1.0	170.1	574-850		W.J. Smith	1.0	170.1	593-1065		W.J. Smith	1.0	170.1	716-57	5/29/84 *
024	L.L. MAYLE	1.0	138.4	491-649																
025	E. & B. KNAPP	1.0	116.2	226-96		E. KNAPP				657-465	VIRGINIA SIDLEY	1.0	198	671-62		DEER REALTY, INC.	1.0		755-801	4-2-86
026	B.A. KNAPP	1.0	101.3	435-991		" "				"	" "			"		DEER REALTY, INC.	1.0		755-801	4-2-86
027	C. E. KNAPP.	6.61	198.0	195-220		Grand River Hardwood	6.61	19800	587 1029											
*028	FOODPLEX INC.	1.73	269.2	553-1312		V. GIGLIOTTI	1.738	269.2	647-592		COUNTY NATIONAL BUILDING COMPANY	1.738	269.2	647-895		BANK ONE OF NORTHERN OHIO	(686-	1144)	686 1294	6-29-83
029	W. & C. FISHLEIGH	2.25	200.8	551-904		W. FISHLEIGH			678-854											
030	THE MENTOR LUMBER CO	1.29	100.0	453-389																
031	" " " "	3.06		453-389																
032	" " " "	.23	100.0	453-389																
033	Peoples S. & L. Co.	.332		578-241		RE-RECORDED	.332		578-363		MORGAN DEV. INC	.332		800-551	801-281					
034	1ST NAT. BANK OF BURTON	.493		578-368		BOARD OF GEAUGA Co. COMMISSIONERS	0.993		582-1	'75										
035	R. DICKINSON	7.64	956.74	578-732		LK. ERIE COLLEGE	7.64	956.74'	801-1066	12-30-87	TRIAX Co.	7.64		819-548	10-14-88					
036	The Mentor Lumber Co. 880.	6.76	22.00	587-930	4-29-76															
037	N. Borkowski Trustee			633-385		TRANSCON BUILDERS, INC.			686-1144 & 1165	6-25-82	G.M.H.A.			692-1015						
						* ROSALIE M. HENDERSON 1/12														
						MARVEL B. SCHAFRIK 1/12														
						MARION ARTZ 1/12														
* 028	R.C. HUGHES & K. LYERLY	1.738	269.2'	746-1097	1985	D & R. YEART	1.73	269.2'	821-628	11-21-88										
* 019.1	D & T ENTERPRISES	.058		805-836 840	1988															
OR.2	7620 ASSOC	4.389	0	828-413	1989															
023	C & W J Smith See Map																			

SEE MAP

1311-012-013-014-019-
1311-005-006-007.1-009.1 *

14.778 *

10-1/31/88

1210-015

1147.05'

1477.31'

003

RE Cseplo
344-437

S/L 8

204.41'

505.00'

150.22'

150.00'

002

150.0'

181.30'

ELASTOCHEM, INC.

004

882-1196

LOT 153

640.96'

LINE

001

S/L 7

7.062 Ac

ADDRESS - # 160

644.11'

011

010

CORP

257.28'

811.93'

VI-CON WELDING & FABRICATING COMPANY

~~585-1226~~
867-454

Pt of S/L 6

006

194'

645.52'

2.87 AC

C.D. & L.J. COATES
814-265

009

204.4'

Pt of S/L 6

006.1

J.L. RHYAND

904-189
914-1218

216'

647.09'

3.2 AC.

1

008

N.P. GLYNOS
995-891
9-30-94

007

S/L 5

250.00'

657.23'

648.90'

537.23'

LANG DISTRIBUTORS CORPS.
789-127
3.464 Ac.

120.0'

230.04'

230.02'

1409-001

1409-004-1

1409-009(007.1 006.1 005.1)

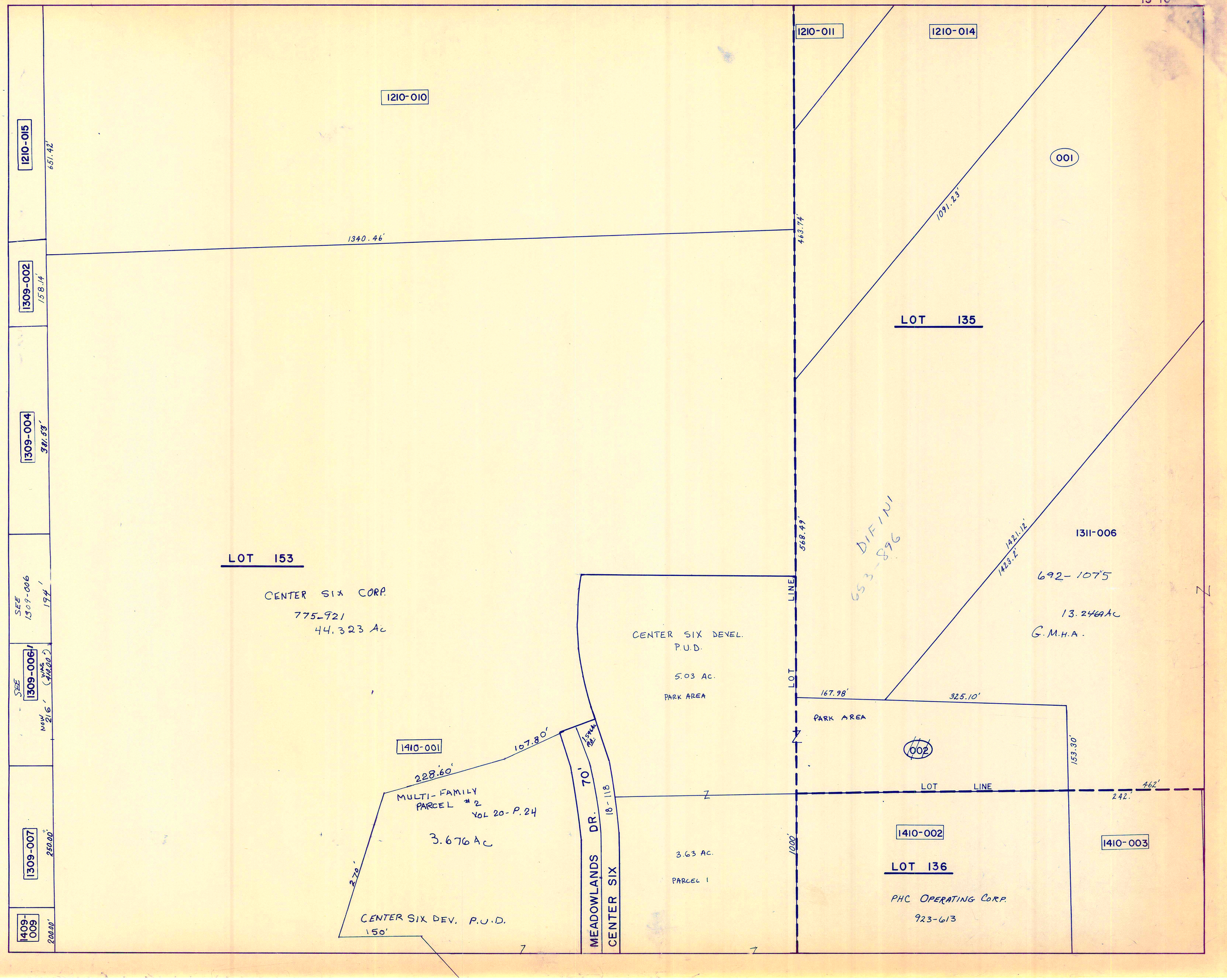
1210-011
1210-014
1210-010
1210-015
651.42'
001
1340.46'
463.74'
1091.23'
1309-002
158.14'
LOT 135
1309-004
381.53'
568.49'
DIFINI
653-896
1421.12'
1423.2'
1311-006
LOT 153
CENTER SIX CORP.
775-921
44.323 Ac
692-1075
13.2469 Ac
G.M.H.A.
SEE 1309-006
194'
CENTER SIX DEVEL.
P.U.D.
5.03 AC.
PARK AREA
LOT LINE
SEE 1309-006
NOW 216' WAS (410.00')
167.98'
325.10'
PARK AREA
1410-001
107.80'
228.60'
002
153.30'
MULTI-FAMILY
PARCEL #2
VOL 20-P.24
3.676 Ac
70'
18-118
LOT LINE
462'
242'
1309-007
250.00'
270'
3.63 AC.
PARCEL 1
1000'
1410-002
1410-003
LOT 136
PHC OPERATING CORP.
923-613
MEADOWLANDS DR.
CENTER SIX
CENTER SIX DEV. P.U.D.
150'
1409-009
200.00'

13-11

1310-001

1 Ac J.H. SINES INC. 520-885

001

CENTER ST. S.R. 306-282

326.7'

F.A. DYRCZ

002

721-231

2.68Ac

1525.11'

478.9'

004

003 4.061Ac 619-1238 AYRSHIRE DEV.

035

TRIAX Co. 819-548

7.64Ac.

463.45'

609.18'

W.L. + J.M. RUDY 631-94

005

1.388Ac

198.0'

388.98'

267.3'

155.46

105.3'

88.38

77.055'

755-801

B.R. WEARSCH + D.M. DODGE

024

862-181

1Ac.

025

1Ac

026

1Ac

GRAND RIVER HARDWOODS 587-1024

027

6.61Ac

The MENTOR LUMBER Co. 6.16Ac 587-930

036

LOT 135

LOT 101

336.53'

J+M DIFINI 653-896

1553.1C

1420.74'

400.1'

349.71'

M. FRIEDMAN 1-27-94

H. FRIEDMAN 970-674

006

~~THE FOX RUN LTD PARTNERSHIP~~ 896-1090

970-667

970-671

2.985Ac

172.6'

562.15'

149.85'

108.0'

30.0'

155.3'

155.3'

B.H.L. BUBLIONAS 861-107

179.85'

179.85'

020

.27Ac

.36Ac.

021

T.C. ACTON 963-313

C.W.J. SMITH 716-57 850-947

023

1Ac.

368.7'

408.75'

88.0'

150.0'

127.6'

178.36'

ST.

170.1'

304.69'

139.4'

370.35'

T. PRATELY 502-206 1.04Ac

007

110.51'

457.70'

T. PRATELY 502-208

008

1.3Ac

89.97'

478.7'

75'

L. RATCLIFFE 576-1388

009

1.16Ac

663.93'

77.41'

532.21'

394.12'

392.89'

G.M.H.A.

037

692-1075

13,246Ac

ULE CO. 559-1139

010

2.22Ac

786.85'

137.86'

30.706'

ULE CO. 559-1137

011

1.79Ac

559-1137 (M. FORREST)

116.4'

849.2'

849.35'

255.11

330'

330.1'

329.92'

245.16'

Bd of GENEVA Co COMM

034

552-1

.493Ac

MORGAN DEVELOPMENT, INC.

1.264 Ac.

012-1

162.15'

Parcel D

4.329Ac

012.2

828-413

7620 ASSOC. 828-413

7620 ASSOC. 828-413

325.38'

326.2'

450.63'

362.81'

325.65'

100.0'

LOT 135 571.5 573.166

1114.5' LOT LINE

450.0

14.778Ac

1311-012-013-014-019-1411-005-006-007.1-009.1

828-413 to 416

7620 ASSOC.

M+H FRIEDMAN

1411-001

7.493Ac

712-39

1411-002

319.6

1411-003

319.6

735.96'

99' R/W

198.0'

116.2'

286.18'

101.31'

116.4'

246.4'

028

D. & R. YERT 821-628

029

THE MENTOR + SUPPLY CO 857-677 2.25Ac

240.95'

446.0'

418.4'

LOT LINE

LOT 102

453-389

030

031

428.8'

375'

1.29Ac

350'

3.96Ac

The MENTOR LUMBER Co.

032

.23Ac

100'

100'

100'

100'

EASEMENT

295.05'

145.71'

146.24'

149.34'

709-154

.574Ac

033

.332Ac

MORGAN DEV. INC. 801-281

015

D+T ENT. .674Ac

#2

146.17'

71.78

120.22'

210.22'

63.84'

302.50'

.0584Ac

2547 SQ. FT.

018

D+T ENT. 805-836 to 840

25.48'

M. McGREGOR, etal 891-179

017

016 D+T ENT. #1 709-154 1.54Ac

378.68'

295'

PRYATELY

1411-013

CHERRY AVE. 66' R/W PLATS 10-29

300'

78.9'

018

297'

302.65

1411-019

B&O. R.R.

412'

90'

60'

412'

90'

28'

103'

LOT 135 571.5 573.166

1411

PARCEL NO.	TRANSFERD TO	AC.	FT. FRT.	VOL. PAGE	DATE	TRANSFERD TO	AC.	FT. FRT.	VOL. PAGE	DATE	TRANSFERD TO	AC.	FT. FRT.	VOL. PAGE	DATE	TRANSFERD TO	AC.	FT. FRT.	VOL. PAGE	DATE
1312-001	CHARDON RUBBER CO.	.56		254-198																
002	" " "	.85		266-266																
003	" " "	.67		223-423																
004	" " "	.79		223-423																
005	BALL BROTHERS CO. 2.49	2.11	330.0'	435-748																
006	W.G. RIMES	.63	100.0'	665-950	7/1/80															
007	W.G. RIMES	.35		665-950	7/1/80	G&W Cartage			845-1305											
008	E. PETERSON 0.33	.34		278-217																
009	D.&C. MEEK	.33		576-66																
010	P.L. STREET	.33		520-261	3-5-71	K.L.& N.A. RARICK	.33		578-1099											
011	L.&M. FERRELL	.33		707-904																
012	T.&M. OGLE	.33		362-548		T.A.& M.A. OGLE	0.33		719-294	7-25-84										
013	M.R. TUTTLE	.70	95.11'	680-1132	12-4-81	R.C.& B.J. ERICKSON	.70	95.11'	747-533	10-29-85	J.& K.S. BROWN	.70	95.11'	964-154	12-3-93					
014	T.L. RARICK	.56	70.0'	553-1038		J.R. TINCHER	.56	70.0	719-1206	10/11/84										
015	I.M. SMITH 0.34	.36	55.0'	221-325		D.M.& E.M. PESKA	.34	55.0'	719-278	7-25-84	D.E.& J.M. CLARK	.34	55'	924-532	12-1-92	SEE MAP				
016	P.&D. HUGERSHOFF 0.48	.47	55.0'	509-1021		P.H.& D.M. HUGERSHOFF		55'	733-119	3-29-85										
017	R&D. NUNNALY	.47	55.0'	637-931		R&D NUNNALLY			734-1059	4-3-85										
018	CHARDON RUBBER CO. 1.39	1.34	200.0'	192-514																
019	" " " 0.63	.69		192-514																
020	" " "	.80	291.5'	192-514																
021	CARSON-WALES CO. 2.34	2.39	300.0'	669-562	11-7-80	RJL PROP. INC.	2.39	300'	823-821	12-30-88										
022	F. SLAVEC	1.10	50.0'	578-603		WM. P. TOBBE			741-675	23 Jul 85										
023	T. PRAYTELY PRYATELY 0.50	.34		502-206	4-17-69 N															
024	H. KIEBLER	.1445	55.0'	617-427	2/17/78	M.E. BUTLER			905-313	6-1-92										
025	L.& J. CROW	.1445	55.0'	625-605	7-21-78	L.D. CROW			770-390	10-8-86										
026	R.H.& C. WEIDIG	.39	155.7'	611-850		See Map														
027	" "	.27	103.4'	" "		See Map														
028	H.E. KNAPP	.40	72.0'	220-302		UNITED STATES POSTAL SERVICE	.3924	72.0	715-898	5/23/84										
029	R.&B. MOSES	.40	73.92'	485-444	BMM 1984	UNITED STATES POSTAL SERVICE	0.4111	72.00	714-1236											
030	CARSON-WALES CO.	.83	247.05'	669-562	11-7-80	UNITED STATES POSTAL SERVICE	.83	247.05	717-81	6/15/84										
031	" " "	.25	75.0'	669-562	11-7-80	UNITED STATES POSTAL SERVICE	.25	75.0	717-81	6/15/84										
032	W.G. RIMES	.38	100.0'	665-950	7-1-80	G&W Cartage			845-1305	2-15-90										
033	" "	1.13	100.0'	" "	"	"			"	"										
034	" "	.17	50.0'	" "	"	"			"	"										
035	" " 0.81	.78	90.0'	" "	"	"			"	"										
036	W.G. RIMES		10.0'	665-950	7/1/80	"			"	"										
037	G. RIMES TRUCKING CO.	.19	50.0'	661 1080 Thru 93		"			"	"										
038	W.G. RIMES	.33		665-950	7-1-80	"			"	"										
039	W.G. RIMES	.49		665-950	7-1-80	"			"	"										
040	CARSON-WALES CO.	1.14	88.4'	665-247		UNITED STATES POSTAL SERVICE	1.14	88.4	717-81	6/15/84										
041	M. TEMPLE & D. BEIER	1.03	78.0'	669-948		J.P.& B.D. GREAVES	1.02		692-475	12-10-82	R&D. ARMBRUSTER	1.03	78.0'	817-1016	9-20-88					
042	H.&F. LEYDE 0.26	.41		223-30		W.K. FRY	.33		683-1230	3-26-82	B. M. FRY	0.33		763-820		J.&F. RADICH SEE MAP				
043	T.J.& Y.E. MULLEN 0.50	.55	91.08'	566-1011	7-16-74															
044	J.&F. RADICH	.48		516-580																
SPLIT 045	S.G. PETERSON ET AL.	.64		565-1006	4-26-74															
046	J.&F. RADICH	.48		678-1287		J.+F. RADICH	.087/.308		683-1228	3-26-82										
047	W.G. RIMES			665-950	7-1-80	G&W Cartage			845-1305	2-15-90										
048	W.G. RIMES	1.50		665-950	7-1-80	"			"	"										
see map * 049	S.G. PETERSON ET AL.	1.30	10.0'	565-1006	4-26-74	MAPLE GROVE Bldrs, Inc.				4-83	*See Vill. Sq. Condo's ~ Next Page									
050	" " "	1.00	76.0'	565-1006	4-26-74															
051	A.R. HUBBARD	.39	665'	552-1212		A.R.& O.L. CARNEGIE	.24		982-415	5-20-94										
54-1 see map * 052	J.&S. PETERSEN	2.70	76.5'	591-538		D.I. FREEMAN	2.70		697-913	4/23/82	J.S. PETERSON	2.70		697915	4/21/83	*See Vill. Sq. Condo's ~ Next Page				
053	D.I. FREEMAN	.32	60.0'	589-546		C. WRIGHT et. al. SEE MAP														
054	" "	1.67	74.2'	" "		R.& D.J. MOSES	1.67	74.2'	769-124	9-29-86										
055	W.&C. JOHNSON	.39		520-558		C.R.& K.S. KNOTTS			910-507	7-23-92										
056	L.&R. RITONDARO 0.66	.45		460-101																
057	" " 0.37	.44		" "																
058	" " 0.25	.38		" "																
059	G. SANGRIK 565-1135-35' 0.13	.15	39.88'	565-1129	860-497	C.A. NYSTROM	.13	35'	800-499		See Map									
060	L.&R. RITONDARO	.17	45.0'	582-153		R. RITONDARO			582-153	780-400										
061	J.B.&C.F. SARANEY	.17	45.0'	678-525		J.B. SARANEY			857-356		K.R. SARANEY			887-1226	11-27-91	SEE MAP				
062	F.&J. SCHOFIELD	.19	49.0'	200-97		J.&C. HEDRICK	.19		700-44	6/29/83										
063	R.E. PHILLIPS 0.06	.13	34.6'	320-291		D.J. CANNATO & J.A. McPEAK			843-157	12-14-89	D.J. CANNATO & J.A. McPEAK	.13	34.6'	967-130	1-3-94					
064	F.M. DORN 0.06	.075	33.3'	315-90																
065	CHARDON SAVINGS BANK	.674	65.67'	484-864																
066	" " "	.04		477-831																
067	" " "	.04		265-192																
068	" " "	.19	49.5'	477-831																
069	" " "	.20	55.5'	265-192																
070	ASSEMBLIES OF GOD	.17	75.9'	395-26																
071	G.C. COMMISSIONERS	.07	31.0'	519-765																
072	" "	.08	40.0	551-468																
073	" "	.05	25.0'	553-808																
074	" "	.05	25.0'	491-584																
045-1050-1/045-1	R.&K. GIBSON	0.588		696-876	4-20-83	R.&K. GIBSON & JESS VATTY	.588	30'	747-510	10-29-85										
050-1	" " "			696-876	4-20-83						SEE MAP									
052-19049-1	A.G. CARNEGIE	.201		697-917		A.R.& O.L. CARNEGIE	.201		982-415	5-20-94										

PARCEL NO.	TRANSFERRED TO	AC.	FT. FRT.	VOL. PAGE	DATE	TRANSFERRED TO	AC.	FT. FRT	VOL. PAGE	DATE	TRANSFERRED TO	AC.	FT. FRT.	VOL. PAGE	DATE	TRANSFERRED TO	AC.	FT. FRT.	VOL. PAGE	DATE
1312-075	G.C.COMMISSIONERS	.16	71.0	491-584																
076	G.C. COMMISSIONERS	.05	200	502-789																
077	G.C. COMMISSIONERS	.05		491-584																
078	GEAUGA CO. BD. OF COMM	0.02		714-790	5-2-84															
	R. VESE			556-308																
SEE BELOW 079	W.C. & D.L. HOFSTETTER	0.186	65'	715-303																
*080	H. STRONG	0.31	68'	670-1327		P. & M. JOINER	.13	68'	821-366	11-16-88										
081	" "	0.18	40'	" "		" "	.18	40'	"	"										
082	M. BEECH	0.40	87.9'	312-46		M.R. SYSAK	.40	87.9'	889-476	12-17-91	B.G. BASEL & S.M. STERNAD BASEL	.40	87.9'	999-15	10-12-94					
083-B	E. S. BUSHNELL	. .	36'	208-488		E. & M.E. ARCHACIK		36'	919-245	10-20-92										
083-A	E.S. BUSHNELL		52'	180-622 470-217		" " "		52'	"	"										
084	L. CORRIGAN	0.48	99'	663-615		J.R. CORRIGAN, et al	.48	99'	955-920	9.28-93	*SEE MAP									
085	B.R. & J.A. CAMPBELL	0.35	82.5'	731-55	3-13-85															
086	R.H. & L.L. BENNETT	0.25	66'	744-1119	9-13-85															
087	H. NOVAK 0.33	0.38		653-314		SEE MAP														
088	D. & S. MARTHE	0.25	66'	538-11		W.B. & C.H. WILLIAMS	0.25	66'	773-947	12.2.86										
089	H.J. & G. ADRIAN	0.25	66'	734-89	4-2-85															
090	D.L. & G.L. SMITH	0.25	66'	728-354	1-10-85	G.L. SMITH	.25	66'	984-945	6-13-94										
091	D. PINZONE	0.62		676-480		D.E. PROTS, JR. & A.K. NEMCIK	0.62		875-866	6-19-91										
* 092	8020 CORPORATION 0.48	0.26		629-833		*														
* * 093	" " 0.17	0.15		574-674		* *														
094	J.R. ZNIDARSIC (TRUSTEE)	0.15		757-37	4.28-86	WASHINGTON POST DEV. Co.			900-216	4-15-92										
095	C. EISLER (T. & C. LEASING CO.)	0.25	74'	695-635	3-17-83															
096	B.E. DIXON	0.09		758-807		JANE A. ATTINA	.09		834-807	7-7-89										
097	E. & B. PFABE 0.06 0.10	0.15	94.0'	247-552		E.H. PFABE TRUST			887-515	11-19-91										
098	L. INEMAN & B. HAUETER	0.15	50'	708-496	12-7-83	SEE MAP				798-160										
099	C. & E. HOWARD	0.15	50'	736-1194	5-6-85	E.J. HOWARD	.15	50'	931-515	2-22-93										
100	J.R. ZNIDARSIC (TRUSTEE)	0.24	80'	757-37	4-28-86	WASHINGTON POST DEV Co			900-216	4-15-92										
101	S. MODICA	0.30	95'	754-1292	3-25-86	J.R. ZNIDARSIC (TRUSTEE)	0.30	95'	757-37	4-28-86	WASHINGTON POST DEV Co.			900-216	4-15-92					
102	M. & N. BURR 0.22	0.23	60'	613-21		NELLA PAVARINI			801-148		WASHINGTON-POST Co.			801-150						
103	W.G. RIMES			713-1147	4-20-84	WASHINGTON POST			805-170	3-15-88										
104	" " "			" "	" "	DEV. CO.			"	"										
105	" " "			" "	" "	" " "			"	"										
106	G.C. COMMISSIONERS	2.0	166.4	180-287																
107	M. & I. MOYER 0.50	0.45		224-71		L & P HANSON		*		10-2687	See Map									
* 092	CHESTER LEASING, INC.	0.48	75'	756-958	4-21-86															
	" " "	0.48	75'	756-958	4-21-86															
	" " "	0.48	75'	756-958	4-21-86															
	" " "	0.48	75'	756-961	4-18-86															
	" " "	0.48	75'	756-967	4-21-86															
	" " "	0.48	75'	756-964	4-23-86															
	" " "	0.48	75'	756-958	4-21-86															
	" " "	0.48	75'	756-958	4-21-86															
#80-A	BOARD OF Co. COMMISSIONERS OF GEAUGA Co.	.0164		990-1226	8-18-94															
* * 093	CHESTER LEASING, INC.	0.17	75'	756-958	4-21-86															
	" " "	0.17	75'	756-958	4-21-86															
	" " "	0.17	75'	756-958	4-21-86															
	" " "	0.17	75'	756-961	4-18-86															
	" " "	0.17	75'	756-967	4-21-86															
	" " "	0.17	75'	756-964	4-23-86															
	" " "	0.17	75'	756-958	4-21-86															
	" " "	0.17	75'	756-958	4-21-86															
051-2 &	J. & S. PETERSON	0.201		647-620	4-21-83															
054-1	MAPLE GROVE BUILD. INC.	1.082			4-28-83	*SEE VILL. SQ. CONDO'S ~ NEXT														
049-052-054-1 *	VILLAGE SQUARE CONDO'S:	VOL.	14-	PGS. 94	TO 97	~ J.M DIEDRICH			812-1033											
1A	VERA M. GARLAND			727-396	12-17-84															
1B	M. HEALEY			705-79		K & M. MILLER			856 1248		M. WHALE			866-774						
2A	J. & K. & S. PETERSON			726-1038	12-11-84	J.M. DIEDRICH			812-1033		L.C. SHUSTER			901-1039	4-30-92					
2B	" " "			" "		S & L Peterson			848-180											
3A	G.E. FINA			759-511		E.M. PUZDER			777-866	12-31-86										
3B	LYNN L. MILLER			739-823	6-24-85	KB Cooper			849-543	3-23-90										
4A	P.M. DODGE			750-974	12-27-85															
4B	J.H. MILLER			707-1095																
5A	S.M. WHEELER			721-1021	10-10-84	K. STEINGASS			841-255		M.M. & W.M. MAYNARD			1000-960	11-18-94					
5B	L. SANGRIK			706-935		A.L. DUNN			793-76	8-17-87										
6A	M. & H. HARDER			707-670		M.L. & H.C. HARDER			789-1068	10-8-86	M.L. HARDER			775-616		M.L. HARDER, TRUSTEE			776-710	947-1303 7-23-93
6B	R. SVOBODA			707-320		R.J. & R. SVOBODA			838-1370	10-6-89	R.J. & T.M. SVOBODA			961-635	11-16-93					
7A	R. TUTTLE			706-697	11-7-83	J.A. LITTLE			816-986	9-2-88										
7B	K. SWITZER			717-471	6-21-84															
8A	J. & K. & S. PETERSEN			726-1038	12-11-84	M. FULLER			834-921	7-26-89	H.A. WHALE			905-822	6-4-92					
8B	" " "					L.W. & A.V. McCURRY			866-776	2-5-91										
9A	P. VESE			707-316		P. VESE, P. CARROLL, R. VESE			767-1088											
9B	J. & K. & S. PETERSEN			726-1038	12-11-84	L. CHUNAT			784-1146											
10A	L. MEADOWS			741-938	7-31-85															
10B	J. & K. & S. PETERSEN			726-1038	12-11-84	K & D. FORMENT			819-1253	10-24-88										
11A	S.J. TRYBUS			722-54	10-10-84	H.E. & B.M. RIEDEL			769-160	9.30-86										
11B	T.N. DiROSA			742-356	8-7-85	T.N. DiROSA, et al			983-1191	6-6-94										
12A	J. & K. & S. PETERSEN			726-1038	12-11-84	W.E. & T. LAPOINTE			784-185		W.E. LAPOINTE			921-502	11-5-92					
12B	" " "			" "	" "	R. & J. CROW			836-967											

13-12

B.&C. GAGE 796-1275

1212-033 1212-034 1212-032 1212-036 1212-037 1212-038 1212-039 1212-040 1212-041 1212-042 1212-043 1212-044 1212-045 1212-047

LOT 99 LOT 98

1311-003 1311-036 1311-031 1311-018 1411-019

LOT 100 LOT 101 LOT 102

001 002 003 004 005 006 007 008 009 010 011 012 013 014 015 016 017 018 019 020 021 022 023 024 025 026 027 028 029 030 031 032 033 034 035 036 037 038 039 040 041 042 043 044 045 046 047 048 049 050 051 052 053 054 055 056 057 058 059 060 061 062 063 064 065 066 067 068 069 070 071 072 073 074 075 076 077 078 079 080 081 082 083 084 085 086 087 088 089 090 091 092 093 094 095 096 097 098 099 100 101 102 103 104 105 106 107

1313-027 1313-028 1313-030 1313-031 1313-032 1313-033 1313-034 1313-035 1313-036 1313-037 1313-038

1 2 3 4 5 6 7 8 9 10 11 12 21 22 23

LOT LINE

50' R/W ST.

SIXTH AVE. 50' R/W

WASHINGTON ST.

CENTER STREET

99' R/W

L. PETRONZIO 807-852

R.J.L. PROP. INC. 823-821

CHARDON RUBBER CO. 888-187

J.&K.S. BROWN 964-154

J.M. CLARK 924-532 967-926

T,SR & M.OGLE 870-413

G.E.W. Cartage 845-1305

R.J. SLAYMAKER A.M. HILL 933-880

R.P. MALICK JR. 988-284

A.K. HRIFZ 837-928

V.F. MULLEN 836-470

J.&F. RADICH 788-640

P.L.&D.A. ARMBRUSTER 817-1016

M.E. BUTLER 805-38

C.&C. Weidig 847-129 847-130 887-22

L&P. HANSON 798-173 * 849-288

CIANFAGLIONE ENTERPRISES, INC. 800-442

WASHINGTON POST DEV. CO. POST-170

E.S. HOWARD 931-515

E.H. DEABE TRUST

T.W.,Sr & S.K. SELL

D.E. PROTS, JR. & A.K. NEMCIK 875-866 991-214

R.&S. POWELL 792-640

A.L. SMITH 984-945

A.K. COLLARD 829-824

M.&K. STONE 792-117

J.R.&K. CORRIGAN 959-223 759-221

E.&M.E. ARCHAKI 919-245

P.&M. JOINER 821-365

R.J. KOURCHAY 983-165 527-94

K.&R. SARANEY 887-1224

R. PITONZARO 780-4006(D)

CHEZ-MS FORD PROP. INC. 828-784

C.R.&K.S. KNOTTS 910-507

1.58 Ac. 1.33 Ac. 2.39 Ac. 1.86 1.753 Ac. .953 Ac. .5 Ac. .33 Ac. .32 Ac.

PARCEL NO.	TRANSFERD TO	AC.	FT. FRT.	VOL. PAGE	DATE	TRANSFERD TO	AC.	FT. FRT.	VOL. PAGE	DATE	TRANSFERD TO	AC.	FT. FRT.	VOL. PAGE	DATE	TRANSFERD TO	AC.	FT. FRT.	VOL. PAGE	DATE
1313-001	K. & M. MILLER 0.40	.29	60.5	180-19		K & M. Miller	ce		704-163		M. MILLER			771-331	10-28-86					
002	A. & W. ALLYN			502-271																
003	R. & J. WANTZ 0.30	.27	70.0	513-269		F. & J. Warner	.27	70.0	693-1039		F.W. + J.E WARNER	.27	70	721-223	10/11/85					
004	G. G. ALLYN 0.24	.27	73.03	218-245		A.A. ALLYN, SR., TRUSTEE	.27	73.03	917-569	10-1-92										
005	" " 0.24	.27	49.0	218-245		" "	.27	49.'	"	"										
006	J. BREDIGER 0.34			325-619		H.E. INDERLIED	0.34		675-1051	6/30/81										
007	L. & C. MILLER	.40		388-60		L.C. MILLER	.40		733-884	4-1-85										
008	R. & S. LEHMAN 0.35			325-329		survivorship			589-1065		G.A. & K. DORN			744-136	9-3-85	G.A. & A.K. DORN, SS			977-601	4-7-94 SEE MAP
009	ASSEMBLY OF GOD - GD.	.39		538-1344																
010	K. & D. BENA 0.06 0.23	.29		509-780		K.J. BENA	.29		682-918	2-17-81	D.M. & K.S. BENA	.29		732-111	3-26-85	MARGO A NALBACH (775-114 .287AC) + 011 1.022AC = 0.310 Ac PLUS 775-118			775-120	12-18-86 (775-114 + 116 =)
011	" " GIFT 0.39	.43	89.3	502-416		K.J. BENA	.43	89.3'	682-920	10-1-82	D.M. & K.J. BENA split 3.43			732-115	3-26-85	LOWELL W. HANSON	.374		775-120	12-18-86
012	G. HANNA 0.32	.306	63.18	174-281		W.H. & L.H. Jackson	.306	63.18	680-111											
013	J. & B. GORE	.30	65.0	400-224		J.A. + S.A. ILERSICH	.30	65.0'	684-61		J.A. & A. ILERSICH	.30		734-1246	4-3-85					
014	D. & D. RONYAK	.35		409-365		R & T. Swartz	0.35		587-1164		R & T. SWARTZ	.35		734-817	4-2-85					
015	H. & M. VAN GORDER	1.3		257-157		M.A. VAN GORDER			686-1239	6-28-82	J.R. ZNIDARSIC	1.3		767-281	9-5-86					
016	D. & D. MUCHMORE	1.07	116.05	551-1013		M. Muchmore			617-746	2/17/78	D.C. MUCHMORE			737-831	5-20-85	D.W. MUCHMORE	1.06	116.05'	820-286	10-27-88
* 017	J. & G. COLVIN	1.75		251-353		G.R. COLVIN			647-34		NOT THE G.R. COLVIN REV. TRUST	.85		870-612	1-26-94					
018	" "	0.03		277-49		" "														
019	" "	0.10		377-101		" "														
020	W. & D. CHAPMAN	0.52	102.2	537-766		SUR. DEED	0.52	102.2	578-972		G.W. TEMPLE	.52		735-1001	4-15-85					
021	D. & M. SMITH	0.42	87.15	246-29		J. SANGRICK	.42	87.15	559-76	1-11-74										
022	F. & L. CSIZMA	0.41	90.0	246-41		F & L CSIZMA	.41	90.0	691-150	11-05-82	L. CSIZMA	0.41	90'	769-1126						
023	A. & T. HASSE	0.45	90.0	502-880		SURVIVORSHIP DEED			657-572		T. HASSE			746-161	1985					
024	D. & R. HUMMELL	0.90	115.0	444-918		D.G. & R. HUMMELL	.847		730-1245	5-12-85	R. HUMMEL			870-847	4-17-91					
025	B. M. DEMKO	0.25		417-74																
026	D. & R. HUMMELL	1.21		278-25		H. & S WILCOX	1.21		568-810	9-6-74										
027	P. PENTEK	.19	50.0	484-708		P.J. & L.J. PENTAK	.19	50'	921-904	11-9-92										
028	R. & J. POLSON 1.06	1.26	73.7	550-553		S.J. SARANITI			736-874	4-30-85	R. & M. AGGEN	1.31		736-876	4-30-85	C.B. & P.L. MILES	1.31		775-51	12-18-86
029	J. & A. SANGRIK 0.24	.08	32.0	352-351		G. SANGRICK 0.24	.08	32.0	565-1129	7-23-74	W. + L. AROTIN	.255		722-958	10/11/84	W. & L. AROTIN				
030	H. & O. SCHULTZ 0.26	.41		552-772																
031	W. & C. JOHNSON	.55	80.0	409-174		C.R. & K.S. KNOTTS			910-507	7-23-92										
032	W. & F. SARGENT 1.50 0.06	1.67	142.6	520-597		W.W. & F. SARGENT			734-453	4-2-85										
033	C. & B. McGUNNIGLE 0.33	.32	55.0	531-293		B.A. McGUNNIGLE	0.33	55.0	695-1429	3-30-83										
034	R. & M. BYROM	1.24	77.0	485-231		RMB INVESTMEST LIMITED PARTNERSHIP			879-839	8-8-91	LAKESIDE ESTATE SERVICES, INC.	1.24	77.0'	884-468	10-8-91					
035	N. & K. LEGGETT	.63	66.0	509-637																
036	H. K. BOSTWICK 0.50	.48	55.0	203-500		F. BOSTWICK	.50Ac.		665-6		R.J. & E.A. BECHKOWIAK	.5 Ac.		881-163	8-28-91					
037	D. & M. McQUISTION	.38	87.95	391-45		D.E. + M.C. McQuistion	.377	87.95	718-545	7/11/84										
038	CHARDON SAVINGS BANK	.26	53.0	453-237																
039	" " " DUE OF 1/2	.14	60.0	300-311																
040	" " "	.12	54.25	488-589																
041	" " " DUE OF 0.32	.16	74.8	242-45																
042	K. & C. GRAYDON	1.0		538-1207		R. W. LANDIES	1.0		559-1366	3-29-74	R & D LANDIES	1 Ac		617-123						
043	B. VANGORDER 1.60 0.43	2.1		201-411		BANK OHIO			667-1219	10-1-80	K & D.L. LANDIES			699-1197	5-11-83					
044	" " 0.10	.24	52.0	186-115							W. & S. Green			705-115						
045	F.L. GRAU	.25	55.0	239-192		L.M. BARNES & D.L. GRAU	.25	55.0'	885-348	10-23-91	D.L. & L. GRAU	.25	55'	929-679	6-26-93					
046	" "	.095		" "		" "	.095		"	"										
047	E. DREYER 1.23	1.21	77.0	427-400																
048	" "	.06	11.0	" "																
049	H.N. SKINNER 0.30 + 0.45	.71	121.0	233-583		LOT SPLIT SEE 179	.34 ± (remainder)				H.N. & N. SKINNER	.34	121.0	716-536	6/5/84					
050	V.M. PARSON 1/3 + 0.75	1.96		492-97																
051	C. & E. HUMMEL	.37	66.0	248-559		E. Hummel			704-736		D. M. + E. T. ONDREY	.38	66.0	720-268	10/11/84					
052	C.H. HIRST 0.19	.28		469-370							D. & M. YEATER	.29		599-40		D & M YEATER	.29		734-1207	4-3-85
053	CHARDON METH CHURCH	.12	52.0	218-574		R. & S. DARLING			611-491		J.R. ZNIDARSIC, TRUSTEE	.18	52.0	871-754	4-26-91					
054	W. & R. LEAMAN 0.20	.21	90.75	523-261		E. Smith	.21	90.75	578-562											
055	I. BETZER 0.16	.12	55.0	221-2		G. BARNUM			629-1115	9-15-78	B.F. & G.A. BARNUM		*	731-789	3-20-85					
056	R. HAMILTON ETAL 0.07	.075	60.0	520-661		R.J. & R.W. HAMILTON			697-1350	5/13/83	R & C. Berkley			699-1198		S. KIAAR	.075	60.0'	818-300	9-27-88
057	MIDLAND TITLE 0.06	.05	39.0	552-70																
058	K. MILLER 2x55' 165' 2FD			186-85																
059	A.M. LANG 0.33	.23	49.5	513-202		ROYCE E. & BETTY L. REINHART SS	0.23	49.5	580-53	"75	WILLIAMSBURG PROPERTIES	.23	49.5	643-24		See Map				
060	BERTKE INTERPRIZE 0.33	.31	51.0	531-25		L.W. & P. HANSON	.31	51.0	887-873	11-21-91	L.W. HANSON & W.E. ERVIN	.33		895-475		SEE MAP				
061	CHARDON METH. CHURCH	.32		218-574		R. & S. DARLING			619-11		S. DARLING			899-975	See map	J.R. ZNIDARSIC, TRUSTEE	.32		871-754	4-26-91
062	J. & J. SCHULTZ 0.50	.54	97.5	513-728		C. Matz	.50	97.5	578-1086	8-19-75	K. & K. MASSHART	.50	97.5	591-127		K.L. MASSHART	0.50	97.5'	773-1029	12-13-86
063	D. & J. SPANGENBERG 0.75	.66	86.5	460-87		D.J. & J. SPANGENBERG			958-910	9-2-93										
064	E.G. GASE 0.50	.38	50.0	200-218		R.G. BARTLETT & E.G. BURK			597-1013		N.A. DUPAY			675-575						
065	W. A. MALLULA 0.50	.59	78.0	300-522		W.A. & F.M. MALLULA *	.59		731-1297	5-25-85				675-575						
066	G.F. BARTLETT 0.96	.61	53.0	509-13		W.A. + D.M. CARLSON	.61	53.0	717-872	ALSO 719-867+869	JOHNSON			717-872		S.M. JOHNON SR. see map	.61	53'	750-307	12-19-85
	G. LITT			508-775												S.M. JOHNSON SR.	.69	60'	750-307	12-19-85
067	S.M. JOHNSON	.69	60.0	531-248		See Map														
068	N.E. ROSENE	.64	84.5	477-902		D.L. ROSENE			670-848		J.E. & G.E. BIHARY			774-231	12-9-86					
069	C. & R. ROSENE 2.76	2.74	30.0	491-941		D.L. & R.F. ROSENE	2.76	30'	773-139		J.E. & G.E. BIHARY	2.76	30'	774-229	12-9-86					
070	R. & G. LOVELAND 0.33	.38	82.5	485-878																
071	F. & A. HUTTER	.39	85.0	239-90		Agnes I. Hutter	.39	85.0	689-386/385	9-28-32										
072	H. & L. ASH	.81	100.0	556-387		H.C. & L.R. ASH	.812		732-1114	3-22-85										
073	F. & G. DREYER	.65	80.0	464-739		W.T + R.L MELKERSON	.65	80.0	937-563	4-29-93										
074	" "	.081	10.0	" "		" " "	.081	10.0'	" "	" "										
075	F. & R. LAVRICH	.57	70.0	425-508		R. M. LAVRICH	0.57	70'	756-403											
076	E. SPENCER	.57	70.0	378-523		F. & R. LAVRICH	.57 Ac	70'	673-390	4/21/81	R. M. LAVRICH	0.57	70'	756-403		M.T & MM. LAVRICH	.57	70'	972-1248	12-25-96
077	L.R. SPEAR	.08	10.0	477-450		W & E Black	.08	10.0	638-551	635-1234 635-1235										
078	" " 0.89	.91	80.0	" "		" "			" "											
079	B. HAMMOND 0.34	.018	5.0	281-585		L. & C. WENE	0.018	5.0	751-1211		T.S. & J.M. BALASA			926-1156	12-24-92	J.B & K.S. WILLIS	.018	5'	926-1158	12-24-92 SEE MAP
080	" "	.197	52.0	452-651		L. & C. WENE			750-42	12-17-85	" "			926-1156	12-24-92	" "	.197	52'	926-1158	12-24-92
* 017-1	M.E. & L.I. ERNST	1.027		629-383		M.E. & L.I. ERNST	1.027		734-776	4-2-85										

PARCEL NO.	TRANSFERD TO	AC.	FT. FRT.	VOL. PAGE	DATE	TRANSFERD TO	AC.	FT. FRT.	VOL. PAGE	DATE	TRANSFERD TO	AC.	FT. FRT.	VOL. PAGE	DATE	TRANSFERD TO	AC.	FT. FRT.	VOL. PAGE	DATE
1313-081	D.C. MILLER	.34		676-579	7-7-81	D.C. MILLER			730-579	3-1-85	SEE MAP									
082	" "	.31	82.5'	" "	" "	"			730-579	3-1-85	" "									
083	W.W. MILLS	0.26		565-894																
084	" " 0.33	0.29	68.5'	" "																
085	C.&M. DIEDRICH	.24		670-1204																
086	" "	.34	90.0'	" "		C.G. DIEDRICH	.24		972-493	2-18-94										
087	R.&A. PECK	.33	63.0'	603-419		" "	.34		"	"										
088	K.W. FEIGLE	.42	77.2'	400-121		A.M. PECK	.33	63.0'	992-362	8-25-94										
089	C.&M. DIEDRICH out of 0.69	.11		229-334		H.F.&K.W. LYON	.48	77.2'	733-1173	4-2-85										
090	W.&M. BRAMSTEDT	.03	10.0'	576-446		C.G. DIEDRICH	.11		972-493	2-18-94										
091	" "	.18	50.0'	" "		W. Bramstedt			702-916											
092	G. LYON	.19	100.0'	565-1172	7-12-74															
093	M.&F. KOZNIK	.26	82.5'	653-384		R.S.&J. ROBERTS SEE MAP														
* 094	~~L.&K. BAPTIE~~	.457	80.0'	615-556	see 094-A	R.&J. BECKHOWIAK		150'	496-642											
095	L.&K. BAPTIE	.21	53.0'	542-958	733-221	L.N.&K.M. BAPTIE	.21	53'	738-429	3-29-85	R. BECKHOWIAK	0.733	90'	696-1104	3-25-93	GARWOOD CORP.	0.733	90'	776-37 753-554	2-21-86
096	CHURCH OF CHRIST	.24	61.5'	485-362																
097	" "	.20	50.0'	400-125																
098	" "	.23	60.0'	" "																
099	" "	.26	65.0'	556-125																
100	M. BAPTIE 0.25	.33	82.5'	362-347																
101	" " 0.16	.07	18.5'	" "																
102	C. YANIC	.25	64.0'	565-757		S. YANIC&L. MEEK SEE MAP														
103	N. WILSON	.33	82.5'	663-726		S.D.&N.K. WILSON	.33	82.5'	731-292	3-18-85	J.&A. GIFFORD SEE MAP									
104	D.&A. BERTINO	.33	82.5'	531-1296		DAVID G. CRAWLEY	.33		802-946	1-19-88										
105	R.&E. STONE 0.34	.36	98.0'	417-1003																
106	V.&T. RUPLE	.196	59.0'	663-133																
107	J.&J. BOLAN 0.02	.20		495-664		M.S.&M.A. KLEPAC	.20		725-647	11/19/84										
108	" "	.13	45.0'	502-234		M.S.&M.A. KLEPAC	.13	45.0'	725-647	11/19/84										
109	D.J. ARNOLD 0.17	.15	45.0'	523-882		M.R.&S.R. HAYNES .17	.15	45.0'	966-990	12-23-93										
110	B.&C. MILLER 0.12	.14	24.0'	338-173		D.&K. BAWTINHIMER SEE MAP														
111	R.&P. PRUSHA	.23		512-516																
112	" "	.23		" "																
113	C.&R. AUSTIN	4.90		232-135		ROSE ANN AUSTIN			677-648		C.H. AUSTIN, JR, et al									
114	M.&A. CLARK	.19	50.0'	677-1321		A.G. CLARK	.19	50.'	807-84		D.G. SEREDICH, JR & V.L. BROWN SEREDICH			953-730	9-13-93					
115	R.A. AUSTIN	.19	50.0'	208-625		C.H. AUSTIN, JR., et al			953-730	9-13-93	V. BROWN SEREDICH D.G. SEREDICH, JR.	.19	50.'	962-1158	11-24-93					
116	D.R. ARDTIN 0.01 0.09 0.26	.41		513-279										968-1261	1253, 1255, 1257, 1259 (1-12-94)					
117	" "	.06		" "																
118		.16																		
119	E.J.&M.A. BLISS	.22	57.0'	643-1057																
120	F. ARDTIN 0.24	.21	61.0'	400-700																
121	B.&C. MILLER	.5	71.28'	538-173		D.&K. BAWTINHIMER SEE MAP														
122	H.&L. GRACYK	.09	50.0'	615-1140																
123	G.R.&M.A. MOORE	.09	50.0'	633-1289																
124	D. MYERS	.09	50.0'	565-356	6-18-74	See Map														
125	C.&V. JAMESON 0.25	.29	80.0'	232-513		C.R.&V.M. JAMESON		80'	733-100	3-85	V.M. JAMESON		80'	764-859						
126	J.T. STEINBACK	2.41		667-1073	10-1-80															
127	A.&E. SHARP	1.02		665-609	6-6-80															
128	T.S. HINSKE	.14		538-996		See Map														
129	H. SKINNER	.12	50.0'	233-583		H.N.&N. SKINNER	.126	50.0	716-536	6/5/84	R.H. GRIMM SEE MAP									
130	W.L. HAZLETT	.25	100.0'	479-965		W.E.&L.L. HAZLETT	.25	100'	731-870	3-24-85	~~W.E.&~~ L.L. HAZLETT			976-146	3-28-94	L.L. HAZLETT, et al			976-149	3-28-94 SEE MAP
131	" "	.31		" "		"	.31		731-870	3-24-85						" "			"	"
132	T.&L. McHALE	.29	60.0'	576-76	657-518	T.E.&L.M. McHALE	.29	60.0	717-55		R.A.&E.M. KINAITUS	.29	60.0	717-58	6/15/84	W.J.& C.J. HERMAN			988-1174	
133	G.&R. LOCKHART	.31	65.0'	653-1060		R.J.&F.A. SAMARDGE	.31	65.0	872-587	5-9-91										
134	C.&J. COTRELL	.31	65.0'	391-377		M.M.+M.E. ROHR	.31	65.0	722-1099	10/10/84										
135	S.&H. KUME	.31	65.0'	495-307		K.L.&D.J. Hoover	.31	65.0'	690-632	10-13-82	D.&J. SCHROEDER	.31	65'	813-389	7-15-88	M.E.&A.D. LaDUE	.31	65'	906-1100	6-17-92
136	" "	.27		531-678		" "	.27		690-632	10-13-82	" " "	.27		" "	"	" "	.27		"	"
137	W.M.&S.M. GUTBROD	.31	65.0'	633-1242		M.&B. BERTONE	.3088	65	693-773	1-21-83	SEE MAP									
138	B.G. SOUTHERN	0.27		574-121		" "	.268		693-773		"									
139	T.C.&B.L. NORRIS	0.71	80.0'	673-1188	5-11-81															
140	F.M. STROCK	.20		565-666		NEWMAN, LEARY & BRICE	0.18		759-576	5-29-86	CHARDON CENTER, INC. SEE MAP									
141	H. STROCK 0.07	.05		551-916		F.M. STROCK	0.07		694-1093	3-1-83	CHARDON CENTER, INC.	.07		912-332	8-12-92					
142	LAKE CO. NAT'L. BK. Tree	.25		607-1023		JOSEPH R. ZNIDARSIC	.25		787-278	6-3-87	CHARDON CENTER Inc. PARCEL #1			787-276	6-3-87					
143	3000 COMPANY	.17		661-354		JOSEPH R. ZNIDARSIC			787-274	6-3-87	CHARDON CENTER Inc. PARCEL #2			787-276	6-3-87					
144	P.D. BARONE	.37	82.0'	512-134																
145	G.C.B. OF COMM.	.57	99.0'	470-608																
146	CHARDON BD. OF EDUC.	.68		114-424																
147	" " "	.07		124-425																
148	T.&M. ZARZOUR & L. SCICOLONE	.41	90.75	601-1218																
149	G.&K. DORN 14-13 0.29	.02		553-239		B.M. FRY			775-835	12-29-86										
150	J.&M. PITRONE	.38	82.5'	621-1160		R.V.+L.L. ROSS	.38	82.5	724-499	11/2/84										
151	~~F.&S.~~ KRAMER, Jr. 673-916	.08		601-785	785	HAROLD W. & DONNA S. DE MINT			715-361	15 May 1984	J.&D. HORABIK			766-1102						
152	R.R. STARKEY 0.48	.37		565-245		L.W.+G. STEIN			694-644	2-22-83	J.&A. HENDERSON			807-572	4-22-88					
153	M.&A. BRUCE 0.36	.40	88.5'	553-945		M.E.&A.E. BRUCE	.40	88.5	732-363	1985	M.S. KANGAS			911-620	8-4-92					
154	J.&M. MILLER	.25		459-615		J.H.&A.M. MILLER	.25		732-400	3-27-85	S.A.+H.A. FARRINGTON	.25		933-469	3-22-93					
155	H.&E. PHILLIPS	.26	57.7'	378-476		E.&N. WETZEL	.26	57.7'	821-852	11-23-88										
156	J.&M. RUSSELL	.25	54.8'	261-251		J.P.&M.M. RUSSELL	.25	54.8'	731-1289	3-85	SEE MAP #									
157	B.M. NUTTING 0.23	.26	63.0'	556-721		E.&P. JACOBSEN	.26	63.'	818-711	9-30-88	P. JACOBSEN									
158	" "	.03		556-721		" "	.03		"	"	"									
159	C.&N. SPECK	.25	55.0'	657-684		C.N.&S.J. SPECK	.25	55'	733-978					854-1009		M.D. FOLLMER L.A. RUDY See Map #			936-253	4-19-93 11/25/94
160	" "	.07		702-1022																
161	" "	.17	55.0'	702-1022																
* 094-A	L.&K. BAPTIE	0.457	60.0'	615-555		L.N.&K.M. BAPTIE	.457	60'	738-427	3-29-85										
* 094	GARWOOD CORP.	0.733	90'	776-37		R.E. Jr.&B.S. JOHNSON	0.733	90'	776-40	12-30-86										

NOTE: PARCEL #"181" DOES NOT EXIST, SEE "094"

PARCEL NO.	TRANSFERD TO	AC.	FT. FRT.	VOL. PAGE	DATE	TRANSFERD TO	AC.	FT. FRT.	VOL. PAGE	DATE	TRANSFERD TO	AC.	FT. FRT.	VOL. PAGE	DATE	TRANSFERD TO	AC.	FT. FRT.	VOL. PAGE	DATE
1313-162	C. & N. SPECK	0.10	78.0	702-1022																
163	J. GRANGER	.20		165-46		C. & N. SPECK	.20		702-1175											
164	R. & D. ELDRIDGE	.34	104.5	242-135		R.H. & D.M. ELDRIDGE	.34	104.7	732-1325	3-29-85										
165	J. & K. PATTERSON	.04	15.7	463-784		J. & K PATTERSON TRUSTEE		INADEQUATE			798-1080									
166	" " 0.35	.39		" "		J. & K PATTERSON		DUE to .09AC NOT			798-1080 ZTAX DUPLICATE									
167	" " 0.55 & 0.07	.61	104.8	232-102		LOT SPLIT -177 0.53	0.09	13.82		8-23-74	FORGOT THIS ON 798-1080	-1081								
168	D. & H. WILSON 0.23	.18	50.0	523-518		C. & A. Tribble	.18	50.0	589-1053		K. & W. BUEHNER	0.18	50'	646-684	4-15-83					
169	J. & L. HOBBS	.18	50.0	463-837		J.A. JACKSON 706-576	.18		558-1195	11-29-73	R. ARNETT	.18	50'	999-1176	4-12-94					
170	" "	.18	50.0	463-837		" " 671-345	.18		558-1195	11-29 73	"	.18	50'	"	"					
171	J. & K. PATTERSON 0.50	.69	105.6	426-83																
* 172	W. & S. FLUHR	1.50	190.9	502-508		W & S FLUHR * SPLIT	1.132	85'	631-561	10-10-78	W. & E. DARPEL	1.132	85'	765-1155						
* 173	J. & P. FLICK	.23	50.0	523-404		L.E & J. SHERMAN	0.23	50.0	587-880		H. J. Hale			617-125		M. + K. MATSIK	0.23	50.0'	694-922	2-25-83
174	B. THAYER	.50		532-962																
175	W. THAYER	1.82	217.14	243-209		LOT SPLIT 1313-176 0.08	1.74				B.W. & M.I. THAYER			881-727	9-3-91					
176	B. THAYER	.08		559-864																
177	K.W. & C.L. GRAYDON 813-167	0.53	91.00	568-602	8-23-74	J. & M. Verbridge			617-70		D. DAWSON	0.53	91.00	665-522	6/2/80	D.G. & P.A. DAWSON	.53	91	734-173	4-2-85
178	M. & L. ERNST (½ OIT)	1.027		629-383																
179	J & J. CROSS (LOT & SPLIT FROM 049)	.43 Ac.	72.8'	663-357	3-6-80	J. & D. ONDREY SEE MAP														
180	R.A. AUSTIN			677-706		C.H. AUSTIN, JR. etal			953-730	9-13-93										
* 172-1	W. J. & S.E. FLUHR	0.394	105.9'	631-563	10-10-78	W.J. FLUHR	0.394	105.9'	752-1016	2-6-86										
* 173 CONT.	M.E. & K.J. MATSIK	.23	50'	735-327	4-3-85	see map														
1313-011	L.W. & P.L. HANSON	0.374		775-567	12.23.86															

13-13

1213-079

ALLYND BLVD.

DOWNING DR.

STREET

NORTH

LOT LINE

LOT 113

LOT 11

LOT 12

LOT 13

LOT 14

LOT 15

LOT 114

LOT 115

LOT 116

LOT 117

LOT 118

K.J.& D.L. LANDIES 617-123

K.& D.L. LANDIES 697-1147 1.6AC

D.L.& L. GRAU 929-679

J.& E. BRINDO 825-15

R.D. SLAYMAKER A.M. HILL 933-880

JACKSON MYRL SIMMS TRUSTEE UNDER WILL 933-871 TO 875

G. WILSON K. KLOZENBUCHER 864-76

C.R.& K.S. KRANTZ 410-307

KARMIE BURKE 849-517

J.R. ZWIDMEYER TRUSTEE 871-754

D.J.& J. SPRANGENBERG 952-970

KA.& ME. BURKE 998-1087 10-31-94

ERICS Foertsch 847-285 841-678

J.& G. BIWARY M.& S. ZARACHOWICZ 1/2 INT. 806-449 99

A.M. PEER 992-362

R.& J. ROBERTS 784-1190 0.26Ac

W.& C. ROLF JR. 1.06

854-704

0171819

THE GERTRUDE R. COLVIN REV. TRUST 970-612 .85Ac

G.A.& A.K. DORN 944-136 977-601

R.& SA. THOMPSON 010011.1 .316Ac 848-549

L.W. HANSON 775-120 .374Ac

J.W. SHIFFLER 1213-123 777-809 TOTAL Ac. .449A

1213-124 .274 Ac.

1213-125

1213-126

1213-127

1213-128

D.H. BOWYER 843-101 0.95 Ac.

R. HUMMEL 870-847

J. MAUER & D. GOERNDT 833-1202

L&K BAPTIE 738-427 .733Ac

738-429 .457Ac

C.H. AUSTIN, JR, et al 953-730

J.& A. GIFFORD

S. YANIC L. MEEK 926-1158

D.G. CROWLEY 802-946

D.& K. BAWTINHIMER 789-784

E. BATH 124 864-1318

L. HAZLETT, et al 976-146,147 3-28-94

W.& C.J. HERMAN 818-1174

R.J.& M. SAMARDGE 830-1296 872-587

J.& M. STEHLI 825-908 .309Ac

MEG A.D. LOVE 926-1100

WM. L. CROATE III 987-684 841-459

B.W. THAYER 881-727 978-476 4-15-94

E&L. MILES 128 851-1203 844-853

PARK

VOL 14-67

MAIN ST.

PARK ST.

HUNTINGTON ST.

MAPLE AVE.

HAMBDEN ST.

CHARDON CENTER, INC. 916-332 787-276

G. VISOSKY, JR 865-1219

J.& A. HENDERSON 807-572

M.S. KANGAS 911-620

S.A.& H.A. HARRINGTON 933-469

E.& W. LUETZEL

M.M. RUSSELL 973-684

T.J.& J.A. McNULTY 984-858 6-10-94

C.E.N. SPECK 836-1022

T.S. RAUSCH 898-426

W.& M.S. FLUHR 172-1 .394Ac.

LOT 118 855-4

PATTERSON 167.09Ac

.038Ac 798-1089

.35Ac.

1413-001

1413-002

1413-003

1413-004

1413-005

1413-006

1413-007

1413-008

1413-009

1413-010

1413-011

1413-013

793-1207 956-6

PARCEL NO.	TRANSFERD TO		AC.	FT. FRT.	VOL. PAGE	DATE	TRANSFERD TO	AC.	FT. FRT.	VOL. PAGE	DATE	TRANSFERD TO	AC.	FT. FRT.	VOL. PAGE	DATE	TRANSFERD TO	AC.	FT. FRT.	VOL. PAGE	DATE
1314-001	C. & M. SMITH		.63	70.0	460-807		C.F. SMITH	.63	70'	820-266	10-27-88										
002	C. & B. & D YOUNG	4.45	4.8		508-698		SEE MAP														
003	" " "		1.48	111.0	" "		"														
004	" " "	1.00	.62		" "		"														
005	D. & D. GRAMUS	0.06	.04	12.0	531-448		Judy Richmond			615-1056											
006	" "	0.17	.21	50.0	" "																
007	R. & J. YOUNG	0.15	.17	50.0	546-1135		R & E. SVOBODA	.17	50.0		621-1243	L. & S. PETERSEN SEE MAP					D.S. McCASKEY & D.J. BALANTE		50'	896-1038	3-18-92
008	J. & K. PATTERSON		.23	50.0	427-517		Scott & Elizabeth Hewitt	.23	50.0	653-20	8-13-79	S.A. HEWITT	.23	50'	673-1291	5-14-81	R. & B. IANIRO 4-1-85	.23	50'	683-118	3-2-82
009	I. & R. DRUHOT		.32	45.0	239-31		E.R. Druhot	.32	45.0	601-1153											
010	C. & G. GRANT		2.0	132.0	435-666		G.L. & E.L. BAKER	2.0	132.0	647-705											
011	M. & J. LAIKASK		.21	45.0	516-834		K.A. Delaney	.21	45.0	692-343	1-19-83										
*012	I. E. FOWLER		.36	80.0	296-397		G. & E. BAKER	.36	80.0	568-786	9-4-74	R. & M. Elliott			703-305		R.D. & M.K. FASNACHT *	0.36		754-512	3-3-86
013	S. ROCKAFELLOW		.33	70.0	508-814																
014	G. & E. BAKER		10.57		480-456		G & E BAKER	10.57		*734-1298	7/3/85										
015	G. J. GAUNTER		0.53	115.0	513-321		R.F. & J.G. GAUNTNER	.53	115	730-1366	3-13-85	T. O. DelVECCHIO	0.53	115'	758-74	5-12-86	D. & T. MADSEN	.53	115'	821-1112	11-29-88
016	N. E. BURNETTE		2.0	132.0	470-405		W. C. Burnette			615-952		B. OSBORNE	2.0		615-951	*					
017	T. J. PRYATELY	8.46	8.18		502-206																
018	H.E. NELSON		.66	65.0	501-445		H. & E. Nelson			615-1080		See Map									
019	E. & F. McGEOUGH		.61	60.0	502-835		E. McGEOUGH	.61	60.0	559-117	12-05-73	E. J. WHITRIGHT	.61	50.0	559-120	1- 74					
020	N. & J. SIMMONS		.77	75.0	524-145		WOMENSAFE, INC.	0.77	75.0	770-359	10-15-86										
021	C. & J. MARCY		.77	75.0	398-574		J.M. MARCY	.77	75.	998-784	4-18-94	SEE MAP									
022	L. A. ERB		1.13	110.0	434-603		K. & M. ERB	1.13	110.0	580-273		K & M ERB			699-370	5/2/83	T.A. & M.A. OGLE Sr.			697-372	5/2/83
023	C. & B. WEIDIG		.92	90.0	556-1743		B. WEIDIG			609-1069		L.J. & B.J. ELERSIC	.92	90.0	873-1159	5-29-91					
024	L. W. GRANT		.77	75.0	205-558		M & S Taddie	.77	75.0	631-1123	11-2-78	R.J. & A.M. HOFFMAN	.77	75	743-300	8-22-85					
* 025	C. F. SPICL		.80	75.0	546-947		RONALD G.& HOLLY A. JOKOVICH	0.80	75.0	580-1154	*75	D. & M. MONROE SEE MAP									
026	J. & M. MORRIS		1.12	104.0	523-102		R & N Norton	1.12		617-495		R. & N. NORTON	1.12	104	732-1339	3-29-85					
027	R. & L. WEBER		.53	50.0	307-412		R & C ZULAWDT				578-1073										
028	" "		.53	50.0	" "		R & C ZULANDT				578-1073										
029			.80	75.0	" "		R & L. WEBER				307-412										
030	" "	1.16	.35		" "																
031	A. & E. SIPLOCK		.76	70.0	245-386		ALEX & ETHEL M. SIPLOCK			&& 585-1208	MAP 76	R.A. & T.B. COLE	.76	70'	928-262	1-8-93					
032	H. & N. STRONG		.32	70.0	464-864		N. STRONG	.32	70.0	674-400	5-21-81	J. Goldie			706-387						
033	C. & M. EDWARDS		.32	70.0	242-275		SURVIVORSHIP DEED			672-471		CLARENCE WILLIAM EDWARDS			715-118	1984	J. & J. SIMUNICH	.321	70.0	718-576	7/11/84
034	M. & M. FARINACCI		.65	140.85	328-493		M.L. FARINACCI	.65	140.85'	909-658	7-7-92										
035	P. & S. JOINER		.45	70.0	315-82		SUR. DEED			571-336	10/23/74										
036	D. & N. RALSTON		.45	70.0	430-383		M.J. FARINACCI	.45	70.0	558-866		P. CHAPMAN 692-688	.45	70.0	565-56	6-10-74	C.J. COOPER	.45	70'	823-128	12-21-88
037	J. & G. SANGRIK		.45	70.0	508-1081		G.M. SANGRIK	.45	70.0	565-1131	7-23-74										
* 022	D & R. HEATH																				
* 012	P. & R. BOLDT		.36	80'	819-305	10-13-88	C & S. CASAVECCHIA	.36	80'	872-526	5-8-91										

733-329

SEE MAP *

* 697-1276

SEE 1214

DOWNING DRIVE
VOL 21-96
927-85

1213-128

1214-008

1214-012

339.9

352.3

34.9

1198

1214-016

1214 - 016

1341.45'±

PLAT VOL. 14 - PG. 15

EASEMENT — Part #4

ROAD — CORP. LINE

T W P.

HAMBDEN

1 .65Ac

2 .393Ac
DENNIS EAST 966-646 1-6-94

3 .39Ac
1-3-94 RA & HM SCHULTZ 968-12

4 .397Ac
1-3-94 R.V. MATVIYAK 968-10

5 .384Ac
3-23-94 K.C. & L.L. KISS 966-716 915-1299 898

6 .37Ac
KISS BLDRS. 966-716

7 .358Ac
966-926

8 .35Ac
12-5-94 P.G. & J.L. KING 1002-339

9 .41Ac

10 .348Ac

313.6

ROCKY CELLARS SUB. VOL 21 - P.96

COMMON AREA 2.206AC

862.9

24.418 Ac.

LOT 140

LOT 116

394.17'

1313-113

1313-126

1313-127

1313-139

1313-175

LOT 117

116'

146'

LINE

LOT

002

G.L., JR & E.L. BAKER

915-1299

014

132'

132'

660'

660'

660'

915 - 1299

001 C.F. SMITH 820-266, 268 820-270 390' 390'

003

004 45' 666'

005 12' 50'

006 50'

007 50' D.M. CASKEY & D.J. BALAMUT 896-1038

008 50'

009 50'

010

011 45'

012 80' C.F.S. CASAVECCHIA, SR. 872-526 .36

013 70'

015 115' M.R. & D.M. QUINN 902-150 280' 200' #455 .53

016 200'

017

70' 99' R/W

111'

NORTH

HAMBDEN ST.

60' R/W

65' 60' 75' 75' 45' 110' 132' 90' 45' 75.0 80.0 75.0 70.0 104.0 50.0 50.0 75.0 115' 132' 70.0 70.0 70.0 140.8

217.4

018 A. Baumgartner E. Nelson 850-716 447'

019 447'

020 447'

021 447' S.T. JR & K.A. HORVATH 994-554 919-1299 N/C J.M. MAREY 978-954 4-8-94 1.125

022 446' D. YAUGHER 826-266

023 446' L.J. & B.J. ELERSIC 873-1155

024 447'

025 447' D.M. MONROE 777-437 0.80 Ac.

026 LOT 141

027 447.2

028 447.2

029 447.2

030 447.0

031 470.3 R.A. & T.B. COLE 928-262

032 200.0 70.0

033 200.0 70.0

034 200.0 140.8 M.L. FARINACCI 909-658

035 471.8 70.0 280.8

036 70.0 280.8 823-127 C.J. COOPER .451 AC

037 70.0 280.8

GRANT 200' ST.

70' 70' 70'

PARCEL NO.	TRANSFERD TO	AC.	FT. FRT.	VOL. PAGE	DATE	TRANSFERD TO	AC.	FT. FRT.	VOL. PAGE	DATE	TRANSFERD TO	AC.	FT. FRT.	VOL. PAGE	DATE	TRANSFERD TO	AC.	FT. FRT.	VOL. PAGE	DATE
1409-001	W.A. LANG	2.83		550-8		*														
002	L.R. BOSTWICK ~~1/4 INT.~~		522.7	513-454		S.L. & M.S. ~~KARKOSKA~~	6.00	522.7	580-40	ALL	HUNTINGTON NATIONAL BANK	6.0	522.7	682-514	4-1-82	B. Pilarczyk 4.68 Ac. Left	~~16.00~~		708-925	12/22/83
002.1	L.R. BOSTWICK ~~1/4 INT.~~			502-84		" " "	TOTAL		580-40						SPLIT	CHARDON POST NO. 6519 VETERANS OF FOREIGN WARS	1.32	192.0	722-40	10/11/84
	M.T. WEARCH ~~1/2 INT.~~			537-526		" " "			580-38											
003	SAME AS (002)	2.89																		
004	W. A. LANG	1.99	90.0	537-523		*														
005	GEAUGA PROPERTIES LTD. 1.7Ac	~~2.39~~	120.0	550-1347	SPLIT															
006	" " " .576A	~~.806~~	50.0	551-593																
007	" " " 2.3Ac	~~4.36~~	200.0	574-554																
"	" " "	"	"	574-552																
"	" " EASEMENT			574-556																
008	M.T. WEARCH ETAL 1309-001 68.9	1.48	129.00	10-61		M.I. & C.A. WEARSCH			670-838	1-20-81	LUCY RULLI	1.48	129	676-240	7/13/81					
009 (007-1006-1005.1)	B.E.B. PROPERTIES SPLIT FROM 005-006-007	2.983	200	667-1149	7-23-80															
* 1409-001,004-1	LANG DISTRIBUTORS CORP. See Map																			
1410-001	I EVANS REALTY CO.	57.5		218-487		EVANS REALITY ASSOCIATES			678-91		CENTER SIX CORP.			775-921	See Map for CORRECT Ac					
002	" " " "	11.75		218-487		"			"		HEALTH CARE & RETIREMENT CORP.	10.295		763-1256		NORTHWESTERN SERVICE CORP.			923-611	11-24-92 *SEE MAP
003	M. VOKOUN	5.0	242'	200-594		W. & M. VOKOUM	5.0	242'	574-141	1-9-75	SEE DETAIL (BELOW)			693-1311						
004	I EVANS REALTY CO.	30.0		218-487		EVANS REALITY ASSOCIATES			678-93		SEE MAP									
005	" " " 12.37	12.77	452.10	" "		"			678-92											
006	" " " 2PAR. 43.35	18.35	466.6	" "		"			"											
007	M.T. WEARCH ETAL 1309-001 68.9	1.41	125.00	10-61		Animal Clinic Inc.	1.41		669-186	10-17-84	R.E. & T.A. SWARTZ	1.41		757-875	5-6-86					
003 CONT. 1/3 INT. EACH	W.F. YOKOUN JR			693-1311																
	J.C. YOKOUN			"																
	J. YOKOUN CRELLIN			"																

730-292 See map

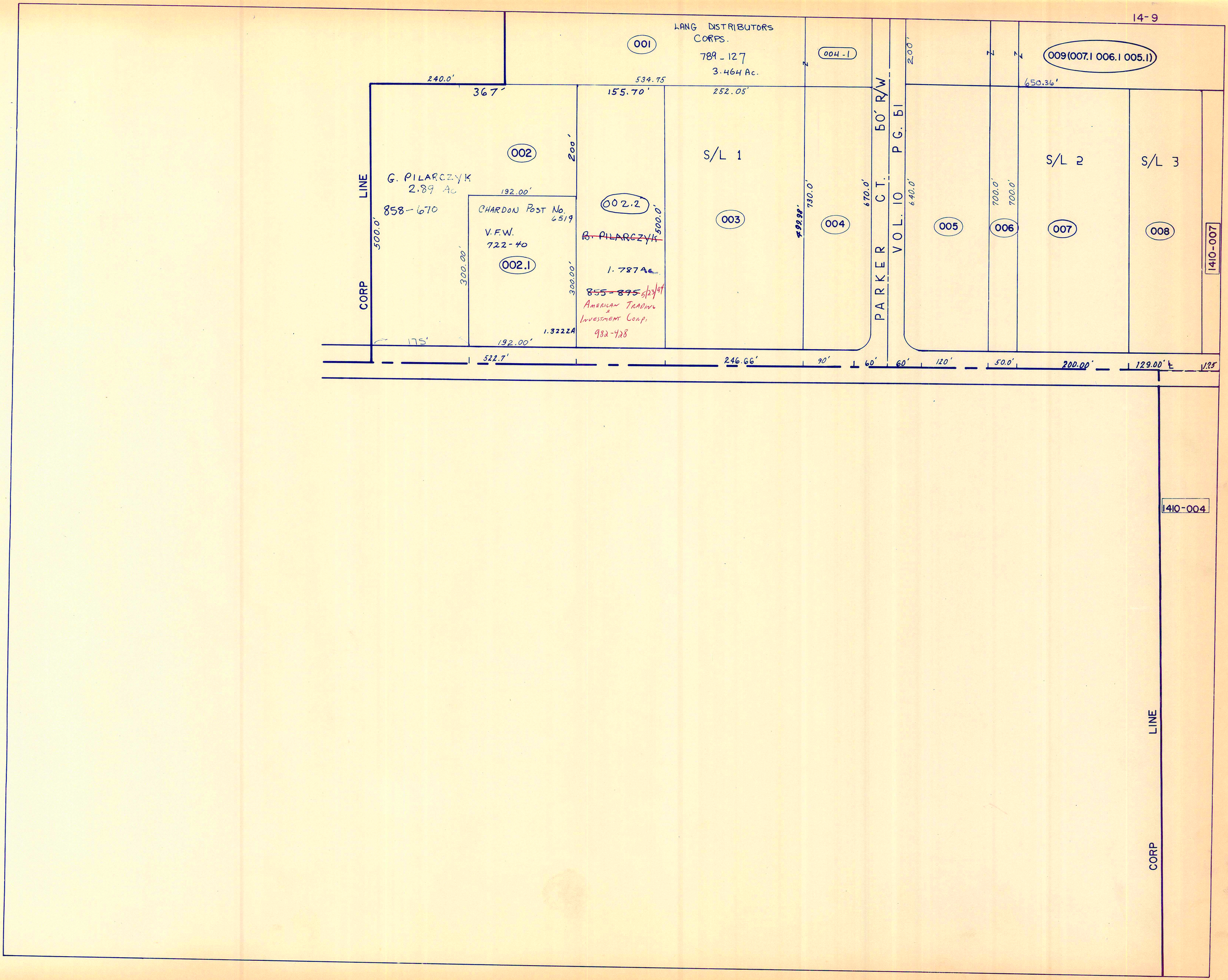
001
LANG DISTRIBUTORS CORPS.
789-127
3.464 Ac.
004-1
009(007.1 006.1 005.1)
240.0'
367'
534.75'
155.70'
252.05'
650.36'
002
G. PILARCZYK
2.89 Ac
858-670
192.00'
CHARDON POST No. 6519
V.F.W.
722-40
002.1
002.2
B. PILARCZYK
1.787Ac
855-895 5/23/91
AMERICAN TRADING & INVESTMENT CORP.
982-428
1.322AC
S/L 1
003
004
005
006
007
008
S/L 2
S/L 3
PARKER CT. 50' R/W
VOL. 10 PG. 51
CORP LINE
1410-007
1410-004
500.0'
200'
300.00'
730.0'
670.0'
640.0'
700.0'
175'
522.7'
246.66'
90'
60'
120'
50.0'
200.00'
129.00'±
135'

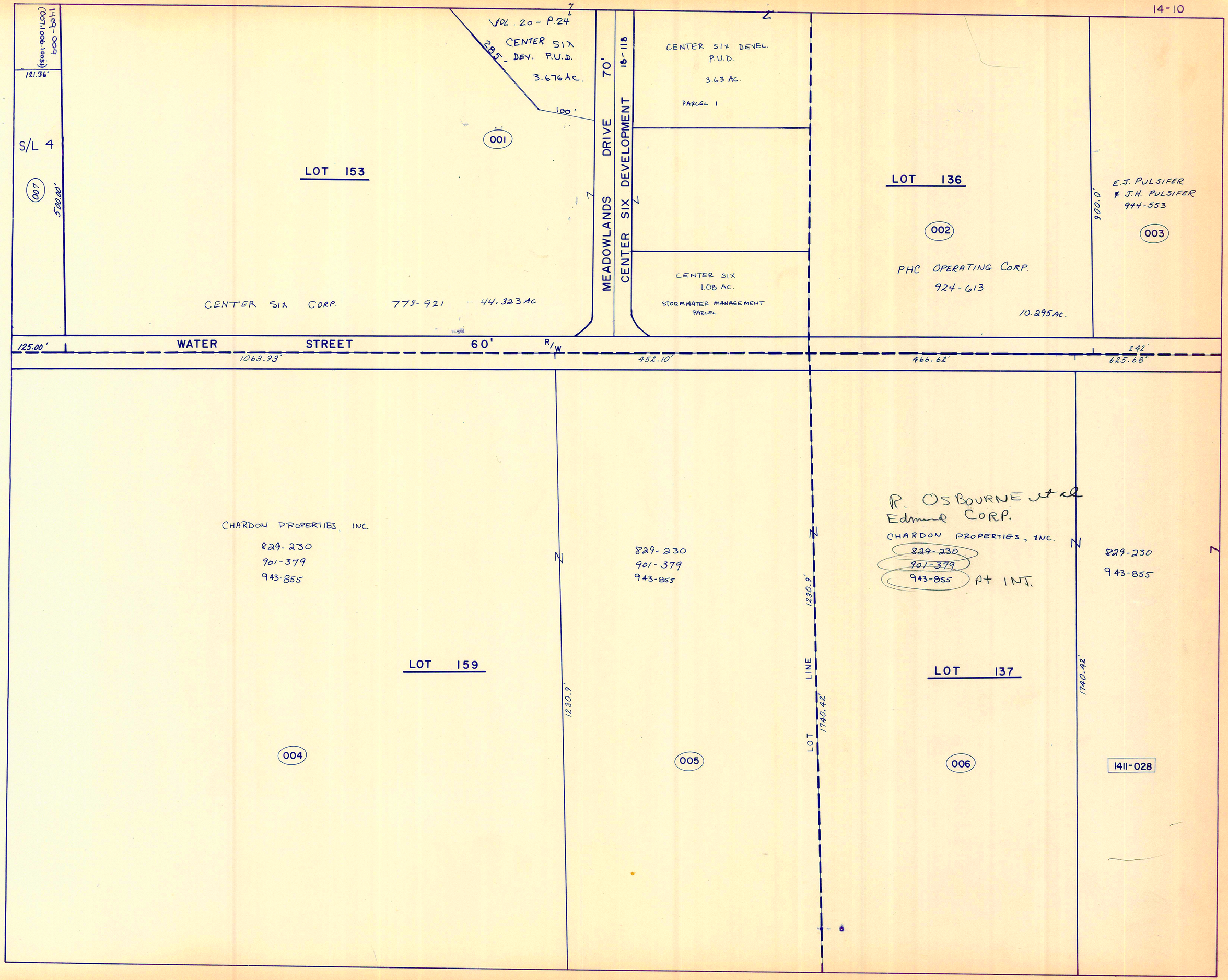

1409-009
(007.1006.1005)
121.36'
S/L 4
007
500.00'
VOL. 20 - P.24
CENTER SIX
DEV. P.U.D.
3.676 AC.
285
100'
001
LOT 153
CENTER SIX CORP. 775-921 44.323 AC
MEADOWLANDS DRIVE 70'
CENTER SIX DEVELOPMENT 18-118
CENTER SIX DEVEL.
P.U.D.
3.63 AC.
PARCEL 1
CENTER SIX
1.08 AC.
STORMWATER MANAGEMENT
PARCEL
LOT 136
002
PHC OPERATING CORP.
924-613
10.295 AC.
900.0'
E.J. PULSIFER
& J.H. PULSIFER
944-553
003
125.00'
WATER STREET 60' R/W
1063.93'
452.10'
466.62'
242'
625.68'
CHARDON PROPERTIES, INC.
829-230
901-379
943-855
LOT 159
004
1230.9'
829-230
901-379
943-855
005
LOT LINE
1230.9'
1740.42'
R. OSBOURNE et al
Edmund CORP.
CHARDON PROPERTIES, INC.
829-230
901-379
943-855 Pt INT.
LOT 137
006
1740.42'
829-230
943-855
1411-028

PARCEL NO.	TRANSFERD TO	AC.	FT. FRT.	VOL. PAGE	DATE	TRANSFERD TO	AC.	FT. FRT.	VOL. PAGE	DATE	TRANSFERD TO	AC.	FT. FRT.	VOL. PAGE	DATE	TRANSFERD TO	AC.	FT. FRT.	VOL. PAGE	DATE
1411-001	M. & H. FRIEDMAN Co.	7.49	362.8	712-39		M. FRIEDMAN	7.49	362.8	890-107	1-8-92	THE MARVIN & HARRY FRIEDMAN Co.			908-719	7-1-92	SEE MAP				
002	A. & H. DOMBEY 7.32	6.59	328	368-16																
003	E. & E. PULSIFER	1.33	100.0	303-179		EVELYN J. 3/4 & JOHN H. (1/4) PULSIFER			745-519	23 Sept. 95	E.J. & J.H. PULSIFER	1.33	100'	944-553	6-23-93					
004	B.J. KAZEN & J.J. CARNEY	1.55	150.0	553-1004		THE A. SCOTT RITCHIE III TRUST	1.55	150.0	916-837	9-25-92										
See Map 005	M. SPILKY	5.61		550-71		7620 ASSOCIATES	5.61		574-402		A. D. Wolfegle Jr. Trustee	5.093		576-702		(1311-012-013-014-019-1411-005-006-007.1-009.1)	14.778	AC see map		
006	" "	2.15		550-72		" " "	2.15		574-402		" " " "	1.835		" "						
007	E.E. TRUSHEL	.64		502-340		E. E. Trushel	.64		591-999		E. & P. DOUGLAS	.64		629-1135	9-1-78	E.P. & P.A. DOUGLAS Split	.64	.33 AC	685-571	5-20-82
008	" "	.97	150.0	" "		" " "	.97	158	" "		"	.97		"	"	" CO-TRUSTEES	.97		"	"
009	CHARDON FINCH CLEANERS	~~.32~~	16 AC	272-187		Split														
010	FINCH CLEANERS	.487	75.0	243-451																
011	R. & E. BARR	.64		308-490		R. C. BARR	.64		629-828	9-6-78	D.S. TOTH SEE MAP									
012	" " 0.97 0.01	.98	150.0	282-43		" .97 .01	.98	150.0	629-829	9-6-78										
013	T. PRYATELY 2.02	2.2	300.0	502-206																
014	G. R. TRASK	.44	60.0	206-87																
015	GEAUGA CO. NATL. BANK	.72	75.0	512-73		NATIONAL CITY BANK SEE MAP					V. J. CONFORTE See Map									
016	" " " "	.34	75.0	512-71		" " "														
017	J. & B. DAY	.2	58.0	505-762																
018	H. & H. ASH	.94	170.0	458-38		CONSOLIDATED INVESTMENT CORP.			637-892	4-3-79	TACO BELL CORP	.94		880-908	8-22-91					
019	W. & S. BUTLER	.66	96.4	219-185		ENTIRETIES DEED			729-1089	12 FEB. 85	S.K. BUTLER	.66	96.4'	910-1214	7-28-92	S.K. BUTLER	.66	96.4'	934-7	3-29-93
020	M. McGREGOR	.50		208-131					726-1026	7 Dec. 1984	M. McGREGOR, et al			891-179	1-13-92	E.W. SMITH	.50		940-271	5-21-93 SEE MAP
* 021	R. & N. CHAPMAN	.50		259-542		Consolidated Invest. Corp	.50		~~582-996~~		R. & C. BARTKO	.50		607-582		LOCKIE LEE BUILDERS, A PARTNR			725-810	NOV. 15, 84 SEE MAP
022	W. & R. ADORNETTI 0.22 0.26	.48	154.0	491-910		LOCKIE LEE BUILDERS	.487	154.0	724-298	11/2/84	CONSOLIDATED INVEST. CORP.	.487	154'	775-697						SEE MAP
023	CHARDON OIL CO.	.41		434-998		Lot Split 1411-072 0.217 Ac.	0.19			SEE 1411 208	McDONALD'S CORPORATION	.238		678-1216						
024	" " "	.55	123.0	" "		FRANCHISE REALTY	0.552	123.0	582-1031											
025	A. & E. & N. BROWN 0.18	.23	85.0	485-605		R.L. PAULIN	.28	85.0'	611-1140		R.O.I. Parcels Inc.			701-890		E. W. SMITH	0.280	85.0'	755-596	3-31-86
026	R. & L. VESE 0.27	.23	93.0	229-358																
027	B.J. HARRISON & H.L. TRACY	.22	66.0	434-666		CHARDON ESTATES	.22	66	747-461	10-29-85	T.L. & A.C. VODICKA	.22	66	747-463	10-29-85	R. VESE & D. MARKS SEE MAP				
028	I EVANS REALTY CO. & PARK 43.35	25.0	625.6	218-487		678 EVANS REALTY ASSOCIATES			678-92		SEE MAP									
029	B. WIECH	2.0	139.6	212-368																
030	P. & C. RICHARDS	4.34	357.7	418-1062																
031	" "	.66	60.0	418-1060																
032	MAPLE LEAF AUTO BODY	.45	75.0	366-591		M. FARINACCI & CO.	0.45	75.0'	714-467	4-27-84	M.J. FARINACCI, Jr. SEE MAP									
033	" " " " 0.92	.56	80.0	387-25		M. FARINACCI & CO.	0.56	80.0'	714-467	4-27-84										
034	S. & N. HERSH	.33	45.0	537-788		H. & P. Artz			711-1044		J.W. ADORNETTI ET AL.	.33	45'	809-340	5-18-88					
035	" "	.59	75.0	" "		" "			" "		"	.59	75'	"	"					
036	S. & N. Hersh 0.46	.45	53.3	711-1044		See MAP					"	.45	533'	"	"					
037	" "	1.17		" "		H. & P. Artz			711-1044		"	1.17		"	"					
038	C. & M. BOROS	.40	100.0	537-1060		C. & M. BOROS	.402	100'	717-858	6-27-84	SEE MAP M. BOROS	.40		795-1272						
039	" "	.40	100.0	282-214		D. KUHN	.401	100'	657-1136											
040	" "	.20	50.0	464-88		C. & M. BOROS	.20	50'	717-858	6-27-84	M. BOROS SEE MAP	.20		795-1272						
041	F. DYRCZ	.18	50.0	464-90																
042	" " 0.80	.79	269.6	351-626																
043	R. & B. WYLIE	1.00	180.9	469-163																
044	G. DANDALIDES	1.37	259.3	399-285		D. & T. ENTERPRISES	1.37	259.3	733-1161	4-1-85										
045	A. & G. ILERSICH	1.46	99.3	491-740		A. & G. ILERSICH	1.46	99.3	733-845											
046	C. MAZNY *073074 SPLIT	7.44	118.2	206-321		C.J. & C.R. MAZNY (NEW SURVEY)	.981	119.50	737-1079		See MAP									
047	" " SPLIT=1.68	7.0	132.1	388-55		See Map														
048	W. & C. BOOKMAN	2.8	129.0	316-579		G. Koerner & C. Mazny	2.8	129	576-1184		SECURITY FED. SAVINGS & LOAN	2.80		743-12	8-19-85	J.V. & B.E. PAWLIKOWSKI	2.8A.	129'	750-1021	12-18-85
049	W.A. HESS JR.	.37	70.0	552-551																
050	C.I. WATKINS	1.83	20.3	278-431		D.S. WATKINS SEE MAP					T.B. WATKINS	1.83	20.3'	821-804	11-23-88					
051	" "	1.37	108.3	265-150							"	1.37	108.3'	"	"					
052	" "	.2	10.0	451-76							"	.2	10'	"	"					
053	H. & E. CLARY	1.11	163.8	451-122		J. G. & B. L. HALL	1.107	163.8	724-262	11/2/84	B. L. HALL	1.107	163.8'	887-105	11-14-91					
054	F. BALOG	.67		430-788		R.L. DREW	.67		682-136	1-4-82	C.J. COMPANY	0.67		693-1418	2-1-83	P. WEST	.67		818-926	
055	A. DYRCZ 2.57	2.48	410.0	226-474																
056	F. DYRCZ	.39	86.1																	
057	" "	.32	84.1																	
058	G. & N. WRIGHT	.44	129.3	459-163		H.R. KASE	.44	129.3	550-1386	1-8-73	C.S. BOROS	.44	129.3	607-301						
059	F. DYRCZ	.44	112.7	257-119																
060	" " 0.54	.61	100.0	" "																
061	" " 0.54	.61	100.0	272-336																
062	THE CHARDON SHOPPING CENTER INC.	.61	100.0	281-258		THE J.C. COMPANY			687-1375	6-25-82										
063	" "	.61	100.0	" "		"			687-1375	6-25-82										
064	S. & E. HITTER	.5	100.0	257-469		SEVER F. HITTER	0.5	100.0	580-1276	28 Oct. 1975										
065	G. & H. BOHAR	.56	82.5	298-357		SEVER			842-253		R.J. & C.M. MASSIEN			890-395	12-30-91	SEE MAP				
066	L. & R. VESE	.36	100.0	430-796		J.L. & N.M. SMOCK	.36	100'	748-1111	11-21-85	N.M. SMOCK	.36	100'	964-236	12-3-93					
067	F. BALOG	.36	100.0	430-796																
068	CHRISTIAN SCIENCE SOCIETY	.36	100.0	332-102																
069	" " "	.36	100.0	" "																
070	E. & O. DANIELS	.36	100.0			M. CARRAHER	.36	100.0	565-21		R. Carraher & C. McClelland	.36	100.0	667-718		C. & M. McCLELLAND TRUST	0.36	100'	763-1016	951-1040
071	M. DANIELS	.27	75.0	266-336		" "	.27	75.0	565-21		" "	.27	75.0	667-718		C. & M. McCLELLAND TRUST	0.27	75'	763-1016	951-1040
072	FRANCHISE REALTY 1411-023	0.217		582-1031																
(OUT OF 046 & 047) 073	G & C. Koerner	0.758	25'	597-830		SECURITY FED. SAV. & LN. ASSOC.	0.758	25'	743-8	8-19-85	D. & F. BELCHER	0.758	25'	747-812	11-1-85	R.T. & P.L. WOOD	.758	25'	925-74	
(OUT OF 005 & 006) 074	D.J. EARDLEY et. al.	0.832	161'	764-1169		FNB BUILDING CORP See MAP					FIRST COUNTY BANK	0.832	161'	876-11	6-21-91					
*021	CONSOLIDATED INVEST. CORP.	0.50		775-697																
						*Rosalie M. Henderson 1/8															
						Marvel B. Schaefer 1/16															
						Marion Artz 1/16														
007-1	A.D. WOLFEGALE JR.	.34		806-519																
009-1	" " "	.15		806-525		1311-012013014019/1411005006007.1 009.1 = 14.778 AC = 7620 ASSOC. 828-413														

See 1311

7.49 Ac.

712-39

THE MARVIN AND HARRY FRIEDMAN CO.
890-1072
908-719

MAPLES ASSOCIATES LIMITED PARTNERSHIP
969-719
1-18-94

001

899.7'

A+H DOMBEY

002

368-16

554

580.0'

303-179
745-514

003
E 3/4 - J 1/4 PULSIFER
1.33Ac

540

785.76'

149.82'
150.0'

THE A. SCOTT RITCHIE TRUST
916-837

004
1.55Ac

450.0'

7620 ASSOC. 1311-012-013-014-019
1411-005-006-007.1 = 909.
14.778 Ac CON'T.
828+413

LOT 136

165'

30'

161'

225'

FIRST COUNTY BANK

074
OUT OF 005 & 006
876-11
800-1227
802-828
.832Ac

764-1175 ACCESS EASEMENT

40'

379'

007
.33Ac

009
272-187
.16Ac

011
893-520
0.64Ac

149.20'

150.0'

225'

CHARDON MOTEL, Inc.
986-374
6-21-94

008
E.+P. DOUGLAS
CO-TRUSTEES
685-571
.97Ac

010
242-451
FINCH CLEANERS
.487Ac

012 #1
M. BARR
893-520
0.975Ac.

#2

#3

520

526

536

514

510

502-206
T. PRIATELY

013
2.02 AC

206-87
834-269

014
G.V. TRASK
.44Ac.

015
V.J. CONFORTE TRUSTEES
791-380
#1
0.72 Ac.

016
V.J. CONFORTE TRUSTEES
#2 (791-380)
0.34Ac.

017

018
TACO BELL CORP.
880-908

502

94

974-131
974-133
5-10-94

CHERRY AVE.
66' R/W
PLATS VOL 10 PG 29

019
S.K. BUTLER TRUSTEE
940-314

M & J. INVESTMENT INC.
958-114
020

021

DONCOR INC
884-570
022

023

LOT 104
072

024

025

026

027
0.22Ac

J.V. PAWLIKOWSKI
945-760

362.81' WATER ST. 620.68'

139.6'

312.82'

357.15'

100'

150.0'
60.0'

75'

60' R/W

39'

80.0'

45.0'

78.0'

53.3'

150.0'
125.0'

75'
100.0'

LOT LINE

100.0'

50'

75'

30'

75'

170'

269.6'

99' R/W

69.8'

CHARDON PROPERTIES, INC.
829-230
901-379
943-855

028

642.7'

605.6'

551

029
B. WIECH
212-368
2Ac.

030
P+C. RICHARDS
418-1062
4.34Ac

545

031
.66Ac

032
779-338

033
M.S. FARINACCI, Jr.
779-338

034
.33Ac

035
.59Ac

036
J. WALSH
861-1191
.45Ac

037
P.D. QUINN
958-253
1.17Ac

038
M. BOROS
.400 Ac
.401Ac

039
D.P. KUHN NOW
657-1136

040
M. BORDS
0.20 Ac.
795-275

041
F. DYRCZ
.19Ac

042
351-626
F. DYRCZ
503
.79Ac

469.69
WAS 292-214

125.0'

100'

50.09'

254.26'

154.1'

440.00'

418-1060

80.31'

276.79'

310.24'

329.09'

382.85'

86.30'

48.79'

81.31'

57.79'

702.9'

135.02'

212.45'

R+B WYLIE
469-103
043

352.99'

1Ac

D+T ENTERPRISES
733-1161
044

188.20'

1.37Ac

045

641.3'

046
R.T. + P.L. WOOD
845-1034
1.46Ac

.981Ac

.758Ac

561.81'

340.18'

625.6'

LOT 137

KR. & JM. KOVATS
W. & N. JOHNSON *
804-574
919-539 *

047

J.V. & B.E. PAWLIKOWSKI
750-1021

1.68Ac

048

050
1.83 Ac.
821-804

1740.42'

210.9'

308.5'

164.05'

194.4'

288.85'

193.55'

91.1'

161.85'

289.9'

0.199 Ac.

429.0'

10.35'

266.68'

T.B. WATKINS
821-804

307.8'

052

612.2'

298.57'

163.88'

298.52'

051
1.37 Ac.

2.8Ac

230.0'

049
W.A. HESS JR
552-551
230.0' · 37Ac

700'

502.0'
508.8'

1511-013

25Ac.

842.5'

R.T. & P.L. WOOD

073
OUT OF 046, 047
925-74

195.35'

121.27'

229.93'

96.10'

1.37Ac

A. & G. ILERSICH
733-845

1511-41

1511-042
S. TRACZ

1511-043

1511-044

1511-045

0.459 Ac.

1511-046

1511-047

1511-048

1511-049

1412-109

200.0'

447.65'

100.81'

108.3'

85.5'

120.0'

100.0'

WILSON MILLS ROAD 66' R/W

410.0'

259.38'

98.38'

86.41'

1182'

84.19'

132.1'

129.34'

25'

LOT LINE

384.0'

197.25'

252.45'

182.88'

P. WEST
818-826

054

.67

1412-096

LOT 105

1412-097

055

450.0'

200.28'

100.02'

056

133.63'

117.77'

057

187.9'

C. & H BOROS
058
.438Ac.
835-297

258.93

059

060

061

LOT 106

062

063

DANIELS DRIVE 60' R/W

VOL. 5 PG. 15

240.53'

064

239.47'

C.M. MASSIEN
890-395

065

353.93'

.560Ac

066
964-236
N.M. SMOCK

067

068

069

070

071

988-193

M.D. & K.P. PERKO
963-789

PARCEL NO.	TRANSFERD TO	AC.	FT. FRT.	VOL. PAGE	DATE	TRANSFERD TO	AC.	FT. FRT.	VOL. PAGE	DATE	TRANSFERD TO	AC.	FT. FRT.	VOL. PAGE	DATE	TRANSFERD TO	AC.	FT. FRT.	VOL. PAGE	DATE
1412-001	K.W. & G.A. SHIFFLER	.20		679-978	10-30-81	L. & C. MANN See Map														
002	W. RIMES	.12	50.0'	637-368		J.E. & L.J. RIMES	0.12	50'	711-426	2-21-84										
003	M. & M. ERHARDT	.12	43.0'	242-435		M. ERHARDT	0.12	43.0'	714-830	5-2-84	N.W. NEWTON & C.A. SPECK	.12 Ac	43.0	718-265	7/6/84	E.J. DEELY	.12Ac	43.0'	987-49	7-1-94
004	J. & L. INEMAN	.15	50.0'	597-858		L. Ineman & B. Haveter			708-496	12/7/83	R & L STIVERSON				798-160					
005	N. NEWTON	.11	62.0'	609-1047		P.A. PEDEN	.11	62'	957-81	10-12-93										
006	S. & K. CARMIGIAND	.14	73.0'	593-1249		F.J. & D.I. MOZINA	.14	73'	743-682	8-27-85	B. ASHBURN SEE MAP									
007	CHARDON OIL	1.70	210.0'	377-431	SPLIT 208	LOT SPLIT 1412-205 0.167Ac.	1.533		377-431											
008	INTER CO. MANG'T CORP.	0.42		591-182		MARCELLETTI & ASSOCIATES	0.42		712-1351	4-4-84	R. COOKE, III	.42		890-279	12-30-91					
009	R. STOWE	.19	69.0'	542-667		C. STOWE, JR.	.19	69'	929-681	1-26-92										
010	R. ISHEE	.20	69.0'	374-92																
011	T. & A. EISLER	.164	60.2'	629-1086	9-14-78	T. & A. EISLER	.164	60.2	732-159	1985	See Map									
012	C. & T. EISLER	.24	51.8'	593-435																
013	INTER CO. MAN'T CORP.	.23	50.0'	591-182		MARCELLETTI & ASSOCIATES	0.23	50.0'	712-1351	4-4-84	R. COOKE, III	.23	50'	890-279	12-30-91	T. EISLER			908-644	7-1-92
014	C. EISLER	.25		603-185		See Map														
015	INTER CO. MAN'T CORP.	.19	100.0'	591-182		MARCELLETTI & ASSOCIATES	0.19	100.0'	712-1351	4-4-84	R. COOKE, III	.19	100'	890-279	12-30-91					
016	" " " "	.14		" "		" "	0.14		"	"	" "	.14		" "	"					
017	ATLANTIC RICHFIELD CO.	.33	175'	637-1131	5-2-79	CHARLES EISLER	0.33	175'	695-791	3-17-83	R. & O. COOKE	.033	175'	803-	4-12-88	D. COOKE			880-47	8-14-91
018	" " "	.14	50'	" "	"	" "	0.14	50'	" "	" "	" "	.14	50'	1293	"					
019	J. & M. IAMS 0.19	.25	71.0'	542-1074		R & B GOLOB	.19		798-866		TA. STAIGL & C.J. INSPRUCKER	.19	71'	808-191	5-2-88					
020	K. & B. DIXON .32	.27	71.0'	551-1180		B. DIXON	0.27	71.0'	758-807											
021	F. & P. PRICE 2 PAR. 0.10 .05 .24	.51		519-27																
022	J. & S. MOLZON	.25		508-1039																
023	B.J. LADOW	.24		593-876		R. & S. POWELL See Map														
024	H. & C. BRADSHAW	.50		479-637		C.L. BRADSHAW	.50		816-460	8-29-88										
025	WILLIAM G. FERRIS	.50		623-995		K. & L. Ferris			701-872											
026	J. & T. HAASE	.39	74.25'	601-943		D. & N. Best			698-984											
027	T. & L. LOAR	.38		523-192		T.N. Loar			703-957											
028	R. & L. BENNET	0.33		609-102		M. & K. STONE SEE MAP														
029	B. & J. CAMPBELL	.35		508-342		B.R. II & J.A. CAMPBELL	.35		731-55	3-13-85										
030	C.L. SOUTHERN	.16	40.0'	574-521		B.E. & S.J. BENNETT	.16	40.0'	684-798	4-27-87	M. ROBY	.16	40'	823-67	12-20-88					
031	M.L. McANANEY	.20	48.0'	546-263		M. & G. McANANEY	.20	48.0'	803-773	2-8-88	M.L. McANANEY	.20	48.'	882-971	9-18-91					
032	K. & B. PILARCZYK 0.42	.34	78.0'	542-1299		K.H. & B.J. PILARCZYK			734-799	4-2-85										
033	K. MILLER 0.25	.28	66.0'	508-36																
034	S. & L. CARR 0.25	.28	66.0'	257-340		L. CARR 625-989	.28	66'	823-67	12-21-88										
035	P. ELDRIDGE	.24	66.0'	308-203		J.R. & P. ELDREDGE	.24	66'	732-7	3-25-85										
036	H. VANGORDER	.28	66.0'	484-440		C.J. Titgemeier			698-1083		Geauga County Bd. of Comm.			751-263	1-2-86					
037	J.M. HINK	.3		674-536	5-22-81															
038	M.E. MOSS	.25		460-284																
039	C. JOHNSTON	.15	60.0'	326-621		G.P. & P.A. TRINETTI	0.15	60.0'	753-273	2-18-86										
040	" "	.10		" "		" " "	0.10		753-273	2-18-86										
041	G. & P. TRINETTI	.37	65'	673-275	4-20-81															
042	W.C. BEST	.15	46.0'	633-1232		A.J. & G.A. ILERSICH	.15	45.0	719-1029	10/11/84	A. & G. ILERSICH	.15	45	733-845	1985	R.L. & M.M. WHITE	0.15		761-497	
043	R. & L. MINER	.31	66.0'	556-1202		R. & V. Fitts			702-518		SUSAN KLARR			798-393	87					
044	T.J. & N.A. BUTLER 0.34	.41		582-878																
045	H. & C. R. CLIPSTON	.59		585-120		JAMES M. HINK														
046	W. & M. MELKERSON	.41	90.75'	399-653		W. & M. MELKERSON			733-696	1985										
047	A. & D. SKIDMORE	.21	45.38'	653-27	653-27	See Map	.25	45.38'	885-1058	10-29-91										
048	V. & S. NELSON	.25	45.38'	505-633		S. NELSON					D.E. CLARK & M.R. ISHEE			900-1125	4-22-92					
049	R. & M. ELLIOTT	0.27	70.0'	603-643		M. & C. SCANLON			667-905	10-1-80	M. & C. SCANLON			735-101	7-3-85					
050	D. & M. GRIFFITH	.21	61.64'	601-1164																
051	D. & S. RUMINSKI	.38		665-789	6-19-80	W.A. & S.D. GREEN	.38		735-1356	4-19-85										
052	F. GRAU	.46	104.2'	300-316		F. Grau			703-668		FLORENCE GRAU	.46		726-338	11-27-84	SEE MAP				
053	R.M. BRINDO D.25	.17		520-780																
054	F.M. PHIPPS D.25	.17	45.0'	491-259																
055	M. & C. BRAZIS	.19	42.0'	615-827		C.A. BRAZIS	0.19	42.0'	714-218	4-24-84	L. LANG	.19	42'	927-1106	1-5-93					
056	T. & D.D. SABULA	0.25		580-1260		M.A. NEELY	0.25		713-1023	4-18-84	S. McINTOSH SEE MAP									
057	D.E. & H.M. WILSON	0.44	90.75'	585-573																
058	C. & S. CHADWICK	.23		663-1128		R. & J. Hurwitz			704-332		A.J. & M. RITONDARO SEE MAP									
059	R.K. EMMONS & E.A. SARGENT	.25		672-66																
060	D. & E. HEINZ	.28	66.0'	591-737																
061	M. & D. WILLMAN	.50	115.5'	625-1201		M. WILLMAN	.50	115.5'	1002-1105	12-8-94										
062	R. & J. BENZ	.50	66.0'	657-736																
063	G. & T. SHEFCHUK	.53	115.5'	661-1174		G. SHEFCHUK	.53	115.5'	933-513	3-22-93										
064	S. RODECKER	.21	42.0'	576-988		R. & B. LaDow			709-1321											
065	G.A. SHIFFLER 0.05	.13	52.9'	396-362		P.M. & T.M. CURBY		52.9	745-818	1985										
066	P. & C. RICHARDS	.07	45.0'	427-314		T.D. & M.K. MOUYOS	0.07	45.0'	776-127	12-31-86										
067	NANCY M. O'REILLY	.20	89.42'	599-949																
068	BANK OHIO	.26	93.83'	667-1220	10-1-80	NOLAN PROPERTIES, Partnership	.26	93.83'	697-879	4-28-83										
069	NOLAN PROPERTIES	.3		647-335																
070	M. & V. BARTHOLOMEW	.15	42.0'	576-850		G.V. FOWLER	.15	42.'	954-660	9-22-93										
071	G. & D. FOWLER	.18		552-708																
072	B. & B. HUSTON	.50	80.0'	389-404		A. & G. ILERSICH	0.5	80.0	587-443		R.L. WHITE	.5 Ac.		881-498	8-30-91					
073	P.F. NOLAN, INC.	.68	99.0'	254-17																
074	D.E. BOND	.08		679-658	10-23-81	D.E. & B.J. BOND			685-1093	6-2-82										
075	THE ALVORD AGENCY, INC.		17.0'	678-642 645		J.J. & J.M. ALVORD		17.0'	986-1225	7-1-94										
076	GEAUGA CO. NAT'L. BANK.		34.0'	512-622		C.J. TITGEMEIER				681-595	Geauga County Bd. of Comm.			751-263	1-2-86					
077	P. & L. POPE		22.0'	478-229		T. & B. Struna				705-353	T. & B. STRUNA			735-265	4/3/85	S.G.R. CO.			801-594	
078	A. SOJKA		35.0'	496-318 228																
19 079	J.P. BOSTWICK		20.5'	418-162		QC L.R. BOSTWICK			750-1230	12-30-85	J.P. BOSTWICK			751-92	12-31-85	THE MAIN & COURT COMPANY			751-94	12-31-85
18 080	" "		22.5'	" "		QC "			750-1230	"	J.P.			"	"	"			751-94	"
17 081	" "		15.0'	" "		QC. L.R. BOSTWICK			750-1230	"	J.P.			"	"	"			751-94	"

751-612 (QCD) 1-10-86

PARCEL NO.	TRANSFERD TO	AC.	FT. FRT.	VOL. PAGE	DATE	TRANSFERD TO	AC.	FT. FRT.	VOL. PAGE	DATE	TRANSFERD TO	AC.	FT. FRT.	VOL. PAGE	DATE	TRANSFERD TO	AC.	FT. FRT.	VOL. PAGE	DATE
16 1412-082	BANC OHIO		21'	667-1221	10-1-80	D.J. HENDLEY, Jr.		21'	772-1048 1049	11-19-86	D.J. HENDLEY, Jr.			775-180						
15 083	H.&B. VANGORDER		17'	519-517		C.W.+ D.C. KNOWLTON		17'	695-435	3-15-93	C.W.& DC. KNOWLTON			730-1172	3-11-85					
14 084	H.E. STUDER		19'	531-1273		H.E +L.C. STUDER		19'	721-1163	10/10/84										
13 (2ND+3RD 101-460 FLOOR CHARDON) 085	B.E. SAIKALY & M.A. PICONE		19'	615-246		CHARDON OFFICE SERVICES			695-1166 1164	3-25-83	P&J. McCASKEY 1st flr. + BASEMENT				817-640					
12 (2ND FLOOR 101-150 93 MASONS) 086	N.B. CHAPMAN		19'	225-257		N.N. CHAPMAN		19'	889-90		R.J.& K.C. MAJKA		19'	885-1320	10-31-91					
11 087	D&M. CORRIGAN		22'	609-831		Tore, Inc., Ohio Corp.			705-452		D.& L. LAZZANO 41K			730-1068	3-11-85	> R.& J. GERLICA		862-469	11-8-90
10 088	" "		19'	" "		Tore, Inc., Ohio Corp.			705-452		D.& L. LAZZANO			730-1068	3-11-85	" " "		"	"
8-9 089	R&S. LEHMAN		36'	589-1063		J.A. DIVELY			988-99		M.& J. CULLITON		36'	988-99	7-15-94					
3RD D. KILEEN 802-397 7 090	C.L. RICKARD		21'	225-372												D. KILEEN, TRUSTEE		945-	7-1-93
6 091	R&A. HOLT		23'	607-614		R&A HOLT			734-879	4-2-85	E.& E. ARRIGONI	2ND + 3RD FLR.		823-875	1-3-89	" " 3RD FLOOR		1199	7-1-93
5 092	R.&A. HOLT		22'	617-760	7-17-78	R&A. HOLT			734-877	4-2-85									
4 093	D. ISHEE		22'	550-1225															
3 094	M. WEARSH		22'	247-29		R.P. WEARSCH				11-4-85	109 PARTNERSHIP			862-982	11-15-90				
1/2 095	B.C. HOFFMAN		30.9'	266-481		B.J. HANNA			687-773	7-682	W.T.& BJ. HANNA		30.9'	735-139	4-3-85				
096	THE C.J. COMPANY 1.802 0.35	2.152		531-742															
097	THE CHARDON SHOPPING CTR. 3.93	7.0		281-258		J.C. COMPANY			687-1375	6-25-82									
098	L.R. BOSTWICK	.28		281-251		C.J. COMPANY	.28		775-1046	12-29-86	see map								
099	SECURITY FEDERAL	.14		285-73															
100	THE CHARDON SHOPPING CTR.	.23		443-742		J.C. COMPANY	.23		687-1375	6-25-82									
101	A.&B. HAUETER	1.5		270-125		A.&B. Haueter S.S.	1.5		708-500	12-7-83	T.A. & A.C. HAUETER	1.54		753-232	2-17-86				
102	GEAUGA FIVE-O-INC.	.30	84'	619-455	2-27-78	S.T. & L.M. REARICK	0.30	84	766-687		J.K.& C.A. HONG			897-1275	3-26-92				
103	H.&E. CLARY	.24	62.5'	542-358															
104	W.W. OPPER	.20	50'	677-206	8-11-81	See Map													
105	H.&B. CLARY LOT SPLIT 209 1.40 1.25	.723		551-1038															
106	THE CHARDON SHOPPING CTR.	.76	136.81'	281-258		C.J. COMPANY	-	136.81'	687-1375	6-25-82									
107	" " "	.09	25.0'	430-335		C.J. Company	.089	25'	713-556		see map								
108	" " " 0.41	.36		278-522		C.J. Company	.41		713-556										
109	T. PRATELY 0.08 0.16 0.60	.82	175'	502-209															
110	THE C.J. COMPANY 0.93 0.54	1.54		531-742															
111	H. HOFFMAN 1.00 1.01	2.76		609-1246		FRANCES K. HOFFMAN 1/2			747-802	300-185									
112	GEAUGA AERIE #2261 F.O.E.	3.95	97.45'	451-285															
113	VILLAGE OF CHARDON	.55		392-311															
114	" "	.35		109-155															
115	R. SINARSKI	.15	32.5'	593-103		C&B. MULLET	.15	32.5'	809-1165	5-26-88									
116	C.&E. BROWN	1.06	72.45'	454-532		SS			715-499	17 MAY 1984	E.M. BROWN	1.06	72.45'	891-256	1-27-92	SEE MAP			
117	G.&J. BARTHOLOMEW 0.42	.62		677-1211		RON. L.& JAN. A. NYEGARO			728-1160	29 JAN. 85									
118	J.&M. RITONDARO 0.75	.65		553-1058		C. KOSCHKI			758-697										
119	W.G. GROSS 2 PAR. 1/2	.45		520-552															
120	H.J. MILLER 0.37	.40		454-821		GEAUGA AERIE NO. 2261	.40		669-256										
121	" " 0.30	.26		454-821		" " "	.26		" "										
122	G.C. FARM BUREAU COOP. 2 PAR	.11		260-515															
123	L.M. JOINER	.32		377-236		D.G. +R.A. BOGDEN	.32		696-939	4-20-83									
124	G.C. FARM BUREAU COOR. 2 PAR.	2.48		260-515															
125	K.&K. TRENT	.36	108.5'	430-918		J.A. & S.T. IHLENFIELD	.38	108.5	902-595	5-6-92									
126	M.&B. LUTHER 0.27	.02		388-497															
127	" "	.27	65.0'	" "															
128	M.E. &M.M. CARRABINE	0.24	58'	580-828		T.P. & M.K. CHAPPELL	.24	58'	804-681	3-1-88									
129	L.GRAY	.23	57'	206-27		H.& L. GRAY			731-910	3-21-85									
130	" "	.20	50'	239-612		H.& L. GRAY			731-910	3-21-85									
131	G.H.&B.L. HETZEL	.37		677-237	8-12-81	R.L. VONDRASEK	0.37		755-1267	4-10-86	T.L. BRYANT & D. GUMP	.37		807-1266	4-29-88				
132	T.&J. TERIVILLIGER 0.02 0.26	.24	64.9'	460-717		T.& J. TERWILLIGER			733-972	1985									
133	J.&M. RITONDARO	.24	64.95'	553-1058		C. KOSCHKI	0.24	64.95	758-697										
134	W.G. GROSS 2 PAR. 1.12	.22	60.0'	520-552															
135	G. ALDERMAN	22	61.0'	266-350		W.L. BITNER			695-1044	3-24-83	W.A. BITNER	.22	61'	747-632	10-30-85				
136	E.&J. WENZEL	.22	60'	254-373		E.J.& J.D. WENZEL	.22A	60'	734-1169	4-3-85	D.H & J.A WENZEL	.22	60'	872-804	5-10-91				
137	H.J. MILLER	0.20	55'	454-821		M.& B. Masterino			706-360		M.A. MASTERINO	.20	55'	812-340		J.C.& S.L. GEIL	.20	55'	867-578
138	L.M. JOINER 0.60	0.32	38'	377-236		D.G. +R.A. BOGDEN		88'	696-939	4-20-83									
139	C.&D. WEDGE S.S. 692-241	.40	83.2'	496-206		D. WEDGE	.40	83.2'	1002-130	12-1-94									
140	J.&J. PARR 2 PAR. 0.14 & 0.18	.18	82.0'	470-117		C.R., P.M., J.L. McCASKEY See Map					P.M.& J.L. McCASKEY			868-385	3-13-91				
141	M.&R. MORLOCKE	.22	54.29'	574-455		R.A. MORLOCKE	.22	54.29'	748-1244	11-22-85									
142	J.&J. PARR 2 PAR. 0.14 & 0.18	.18		470-117		D.M.& JJ McCASKEY			880-264	8-15-91	P.& J.L. McCASKEY			898-171	3-27-92				
143	C. FARINACCI	.10	45'	200-200		V.P.& C.N. COCCO			748-37	11-8-85	V.P. Cocco	.08 .02=.10	2 PARCELS	910-674	7-24-92	J.M. GLASSER		972-955	2-24-94
144	A.W. WENDT	.15	50'	203-358		C.A. KOSCHKI see Map													
145	B. GDOVICHIN	.15	80'	678-971															
146	H.&M. STOLTZ	.15	50'	551-1085		H.&M. STOLTZ			694-162	2-8-83									
147	D.&S. COLEY	.17	55.0'	603-235															
148	D. ERNST	.33	68.5'	399-777															
149	GEAUGA CO. MENTAL HLTH. CLINIC	.27	88.0'	667-1187															
150	I. HAUTER 0.33	.27	88'	217-505															
151	G. ALDERMAN 0.33	.27	88'	266-360		W.L. BITNER			695-1044	3-24-83	W.A. BITNER			747-632	10-30-85				
152	E. VAUGHN 0.50	.27	88'	200-147		W.M. VAUGHN			745-421	1985	R.& M. WHITE			815-631	8-15-88				
153	W.&B. SIMPSON	.27	88'	587-594		M.& R. HAAS	.27	88'	811-1209	6-23-88	P.K INGRAM	.27	88'	912-931	8-18-92				
154	C.&J. EGING	.21	70'	667-812	10-1-80	W.J. PETERSEN SEE MAP													
155	R.&M. FADELEY	.15	50'	589-1157		W.M.& M.E. SERAZIN	0.15	50'	770-605		M.E. SERAZIN	0.15	50'	954-253	9-20-93				
156	ARTHUR P. SR.+J.D. SEMLOW	0.12		585-964															
157	T.&L. STERLEKER	.40		607-684		M.D.& M.L. FLAGG	.52A		893-1118	2-18-92									
158	D.W. MOHR .30+	0.29		677-590		K.& M. JOHNSON			772-1201	11-21-86	SEC. OF HUD								
159	S. HALE	.14	80'	643-1098		M.S & N.G. HALE	.14	80'	926-526	12-21-92									
160	J. STONE 0.11	.14	80'	242-3		C.T. SMITH			746-885	9-30-85									
161	" "	.07		469-788		C T SMITH			746-885	9-30-85									
A-092	R.&A. HOLT			617-762		R.& A. HOLT			734-877										

PARCEL NO.	TRANSFERD TO		AC.	FT. FRT.	VOL. PAGE	DATE	TRANSFERD TO	AC.	FT. FRT.	VOL. PAGE	DATE	TRANSFERD TO	AC.	FT. FRT.	VOL. PAGE	DATE	TRANSFERD TO	AC.	FT. FRT.	VOL. PAGE	DATE
1412-162	J. & A. FREEZE		.21	65.0	495-919		E.T.&M.B. BOYTAR	.21	65.0	603-1625		E.T.&M.B. BOYTAR			732-688	3-28-85					
163	" "	0.13	.15	45.0	" "		" "	.15	45.0	" "		" " "			732-688	3-28-85					
164	R. WHITRIGHT		.07	20.0	464-549		P.E. Whitright	0.07	20.0	587-736	4-22-76	E. of E. P.& M. Whitright	0.07	20.0'	589-149						
165	" "		.20	65.0	" "		" "	0.28	65.0	" "	"	E. & E. " "	0.28	65.0'	589-149						
166	E. MELLINGER		.22	65.0	389-421		R.& L. Ratcliffe	0.22	65.0	589-353	6-76	SEE MAP			667-1230	10-1-80	A. & J. HEDGE SEE MAP				
167	A. & N. TRASK	0.21	.20	60.0	477-858		D&S. FOWLER	.20	40.0	653-398	8.29	S. FOWLER			734-766	4-2-85					
168	J. & M. RITONDARO		.02		410-83		D&L HALLORAN			625-580	7-21-78	D.M.& L.G. HALLORAN			734-766	4-2-85					
169	" "		.23	65.0	" "		"			"	"	" "									
170	R. & E. RARICK		.21	65.0	469-192		S.S			580-819	'75				667-1141	10-1-80	R.& M. RYAN			701-328	
171	D. & V. BONNER		.22	65.0	552-492		R&L GISCZINSKI			623-387		R&M ELLIOTT									
172	R. & E. RARICK		.22	65.0	206-623		SS			580-819	'75										
173	L. & N. LAUX	0.22	.17	50.0	453-541		C.A.+B.R. WEARSCH	.17	50.0'	682-954	2-17-82	L.M.+N.L. LAUX	.17	50.0	682-956	2-17-82	M.T. KIMBOROWICZ SEE MAP				
174	C. NOBLE		.16	54.5	516-885		J. RUSAW	0.20 .16	54.5	542-1136		B.E.& E.A. YOUNG	.16	54.5	643-586		see map				
175	T. G. FENTON	0.20	.17	53.75	311-130		R.F. BENEDEJCIC	0.17		770-597		J. GRAHAM	.17	53.75'	8/6-8/9	8-31-88	SEE MAP				
176	W. & T. WRIGHT		.14	47	508-938		WM. & MARY RAYER	0.14	47	580-90	'75	S. & V. COATES			647-471						
177	R.J. THRASHER		.25	71.92	224-221		H. CLARY	.25	71.9	565-1088		B.L. KIEBLER	.25	71.92	724-989	11/19/84					
178	C. O. MIHN	0.11 0.02	.12	75.0	532-461		J. SPEAR	0.11 0.02 .12	75.0	568-1032	9-17-74	P.M.+C.A.M. BYRNES	.11+.02		717-691	6/25/84					
179	CARROW REALTY CO.		.25	53.0	426-380		LAKE BEAUGA PRINTING			669-422	10-23-80	TRI COUNTY NEWSPAPERS INC.			726-754	12/5/84	see maps				
180	" " "		.12	26.5	" "							" "			" "	" "					
181	G. & B. NELLS		.12	26.5	512-514		T.& K. PRENGAMAN	.12	26.5	719-214	7-24-84	J.M. KUHN ET. AL.	.12	26.5'	8/8-753	7-1-88					
182	CARROW REALTY CO.	0.75	.68	133'	502-653		LAKE BEAUGA PRINTING			669-423	10-23-80	TRI COUNTY NEWSPAPERS INC			726-754	12/5/84	see maps				
183	" " "	0.50	.42	85.0	417-581		"			" "	"	" "			" "	" "					
184	" " "		.14		422-463		"			" "	"	" "			" "	" "					
185	W.C. BURNS	0.33	.22	59.0	551-442		3000 COMPANY			698-391	5/20/83										
186	" "	0.15	.20	51.0	520-983		W&C. BURNS			706-953		BIL-DENE ENTERPRISES INC.	.20	51'	802-973	1-6-88					
187	L. & C. MILLER	0.17	.19	47.0	427-1028		J. ZNIDARSIC (TRUSTEE)	0.19	47'	770-1293	10-24-86	J. ZNIDARSIC (TRUSTEE) SEE MAP									
188	G. & B. NELLS		.24	53.0	512-514		T.& K. PRENGAMAN	.24	53.0'	719-214	7-24-84	J.M. KUHN ET. AL.	.24	53.'	812-752	7-1-83					
189	" "		.24	53.0	" "		" " "	.24	53.0'	" "	" " "		.24	"	"	"					
190	E. BELL		.24	53.0	425-117		R & S BELL				657-124										
191	H. M. HAZEN		.23	50.9	460-745		E.J. MILLER	.23	50.9'	682-544	2-5-82										
192	H. & M. OHANESSIAN		.26	66.0	463-337		H.& M OHANESSIAN			617-1083	2/17/78										
193	A. & W. HOLMES		.29	75.0	464-217		WILMA HOLMES	0.29	75.0	587-290											
194	F. & M. MILLER		.25	64.0	531-503		S.& J. TIMMONS	.25	64.0	576-335											
195	B.L. FLEET		.28	62.0	351-605		G. Watson			710-1091											
196	W. H. PARSONS		.52	116.98	516-20		E. BABCOCK	.55	116.98	663-1229											
197	J. & M. AUMICK		.22	56.5	491-158		M. AUMICK	.22	56.5	813-837											
198	E. DEMPSEY	0.14 0.14	.26	88.7	392-492		B.A. BAIRD			752-774											
199	J.P. PENROD	0.25	.18	63.6	516-994																
200	R.J. TAKACS	0.25	.17	60.0	552-856																
201	G. & O. McELWAIN	0.16	.13	45.0	239-409		O.I. Mc ELWAIN	0.13	45.0'	578-903		T & L Dauterman	0.13	45.0'	667-945		P.& D. HACKETT SEE MAP				
202	A.& D. GROSSMAN	0.10	.11		484-35																
203	R. STONE	0.10	.07	44.0	459-136		JANET A. STONE	0.07	44.0'	585-940		W.C. & K. BUEHNER	.07	44.'	8/13-1288						
204	A. L. KING		.07	66.0	316-498		W.E.& A.L. KING	.07	65	733-964		See Map									
205	FRANCHISE REALTY 1412-007		0.167	270'	582-1031																
206	GENUGA FIVE-O- INC.				619-155	2-27-78	S.T. & L.M. REARICK			766-687											
207	L. & D. Carlson		0.03		336-524	7-21-58	R.& A. Holt	0.03		617-760	12-16-77										
208	McDONALD'S CORPORATION "HILDES		.238		678-1216																
209	GENUGA AERIE #2261 F.O.E. SPLIT, 105		1.927		679-376	10-20-81															

LOT 103
CIANFAGLIONE, T. 7534Ac
ENTERPRISES, INC.
800-442
199.23'
195.79
210.0
1411-019
1411-020
1411-021
1411-023
1411-072
1411-024
LOT 104
8-15-86
GENUGA PROPERTIES
LIMITED PARTNERSHIP
1.658 Ac. (out of 3.41Ac.)
765-773
344.52
380'
295.39'
GENUGA PROPERTIES LTD .46Ac
936-938
408 WATER STREET CO.
897-846
.91Ac
T. EISLER 866-1100
T. EISLER 850-182
880-47
D. COOKE 806-1293
Parcel #2 908-644 +-.14A Co.
T. EISLER 1980 +-.11Ac
C. STONE 929-601
R & R ISHEE 835-186 865-863
T. EISLER 847-350
R & L SILVERSON 798-760 .15Ac
E.J. DEELY 981-49
P. & EDEN 951-87
B. ASHBORN 797-904
WASHINGTON ST. 50' R/W
WASHINGTON POST DEV. 0.20Ac.
TRACT #1
TRACT #2
TRACT #3
TRACT #4
001 002 003 004 005 006 007 008 008.1 009 010 011 012 013 014 015 016 017-018
208 205
COURT STREET 35' R/W
N.A. BUTLER 857-792
J.A. ATTINA 834-807
T. & B. LANE 834-625
M. & D. MARUSHA .5Ac
S.A. BAKER BAR 176
T.D. & K. PAT 804-560
4-15-94 T.P. & R.S. LAWSON
8537-231
M.K. STONE 792-117
DALS MANAGEMENT 979-947
M. MCAULEY 933-971
R & M. WHITE 833-911
L. CARR
14-12
4 K. SMITH ALLOTMENT 1-13
A LEY 15' R/W
VOL 14-67
019 020 021 022 023 024 025 026 027 028 029 030 031 032 033 034 035 036
062 063 064 065
066 067 068 069
070 071 072 073 074
075 076 077 078 079 080 081 082 083 084 085 086 087 088 089 090 091 092 093 094 095
037 038 039 040 041 042 043 044 045 046 047 048 049 050 051 052 053 054 055 056 057 058 059 060 061 062 063
L. LANG 927-1106
S. MCINTOSH 797-110
0.25 Ac.
M.R. WILLMAN 1002-1005 12-8-94
G. SHERCHUK 933-513
A. & J. & M. RITONDARO 787-128
0.23Ac.
C.K. FOWLER 954-660
S. KLAR 798-393
S. & R. MCCARTNEY 849-556
J.K. STORMER 858-32
M. CRAIG 860-907 886-1005
B. CLARK & M. R. ISHEE 900-1125
R.L. WHITE 881-798
25 26 27 28
67 68 69 70 71
207
WATER STREET 99' R/W
821-856
096
097
098
099
100
101
102-206
103
104
105
105.1
106
107
108
109
110
111
112
113
114
115
116
117
118
119
120
121
122
123
124
125
126
127
128
129
130
131
132
133
134
135
136
137
138
139
140
141
142
143
144
145
146
147
148
149
150
151
152
153
154
155
156
157
158
159
160
161
162
163
164
165
166
167
168
169
170
171
172
173
174
175
176
177
178
179
180
181
182
183
184
185
186
187
188
189
190
191
192
193
194
195
196
197
198
199
200
201
202
203
204
FFCA/LIP '86 PROP. CO.
LOT 105
LOT 106
LOT 107
LOT 108
LOT 72
LOT 73
LOT 74
LOT 75
LOT 76
LOT 109
LOT LINE
TILDEN AVE. 50' R/W
TILDEN ALL. VOL. 1 PG. 18
FERRIS AVE. 50' R/W
FERRIS ALL. VOL. 1 PG. 36
451.01
811-927
1.061 AC.
385.95'
262.88'
301'
406.2
776.4
490.88
228'
.56Ac
H.E. CLARY TRUST
551-1038
882-842
.24Ac
.163Ac
853-2161
J.K. & C.A. HOUG 897-1275
A. & L. PASQUALE
CHARDON AUTO PARTS C.-29 966-21
T.L. VELOTTA & J.H. BRUNN 967-229
C. & B. MULLET 807-1165
J.A. & S.T. IHLENFIELD 902-595
T & M CHAPPELL 804-681
M. SWARTZ 859-997
T.L. BRYANT D.W. GUMP
J.C. & L. GEIL 867-578
D. WEDGE 1002-130 496-266 12-1-94
CHARDON PLAZA INV. CO. 821-856
2.76 AC
GEAUGA LANDMARK, INC. 798-842
DANIALS DRIVE
391.10
359.98
320.57
575.15
297.0
LOT LINE
P.J. MCCASKEY 868-395 .14Ac 782-463
P. & J.L. MCCASKEY 898-171
M.D. & M.L. FLAGG 893-1118
R.L. & M.M. WHITE 987-1204 .037Ac
M. & M. HALE
C.A. KOSCHKA 783-291
M. & M. HALE
D. HEWITT & K. HALL 824-1234
D.A. & D.L. MINNICK
A. & J. HEDGE 784-248
R.M. WHITE 815-631
P.K. INGRAM 912-931
W.J. PETERSEN 792-563
M.T. KIMBORO WICZ 783-189
M. SERAZIN 954-253
W. & K. BUCHNER 813-1288
J. ISHEE 851-87
VILLAGE OF CHARDON 951-141
A. & H. BEHM 776-137
J.M. KUHN ET. AL. 812-702
M.H. & N.F. BURR 891-871
D.A. GATRNY 855-264
L. LITTLE & L. FRAEDRICH 799-516 .28Ac
M. MINNICK 813-837
B.A. BAIRD 757-774
J.C. STALEY 892-1304
J.T. & J. ERSKINE 876-651
3.32 MW
1413-066
1413-067
1413-068
1413-069
1413-071
1413-072
1413-073
1413-074
1413-075
1413-076
1413-077
1413-078
J. ZNIDARSIC (TRUSTEE) 791-834
#231 RD & DL CLARE 986-883 6-24-94

PARCEL NO.	TRANSFERD TO	AC.	FT. FRT.	VOL. PAGE	DATE	TRANSFERD TO	AC.	FT. FRT.	VOL. PAGE	DATE	TRANSFERD TO	AC.	FT. FRT.	VOL. PAGE	DATE	TRANSFERD TO	AC.	FT. FRT.	VOL. PAGE	DATE
1413-001	BOARD OF EDUCATION	.33	99.0'	50-588																
002	" "	.41		73-108																
003	G.&K. DORN	.28	60.0'	553-239		B. M. FRY	0.28	60'	775-835	12-29-86										
004	W. & J. RUDY	.27	60.0'	551-1117		W. & J. RUDY	.27	60.'	706-614	11/13/83	G.D.& J.M. TACKLA		60'	997-1043	10-19-94					
005	~~J. & S. KRAMER, Jr. 673-916~~	.22	60.0'	601-785	←785	HAROLD W. & DONNA S. DEMINT			715-361	15 MAY '84	J. & D. HORABIK			766-1102						
006	A.J. ARTINO	.27	60.0'	565-1211	7-12-74	A. & D. ARTINO			735-220											
007	G. BARR	.35		559-591	1-30-74	Mahoning Nat'l Bank of Youngstown			703-327		V. & S HAYWARD			733-856						
008	" "	"		" "	1-30-74	"V&S HAYWARD "			703-328		"			733-856						
009	J.E. KAYE	.50	110.0'	431-435		T.J. & J.A. MCNULTY	.50	110.'	984-858	6-10-94										
010	B.S. DINSMORE	.32		501-940		See Map														
011	C. NOBLE	.29	50.0'	550-137		H. CLIPSTON SEE MAP														
012	M. CARVER 417-192	.28	50.0'	410-361	—	417/192 M. CARVER					S.M. CARVER			981-1021		A.W. GEORSKEY	.28	50.'	981-1023	5-16-94 SEE MAP
013	J. & J. LARSON	.31		341-289		J. & J. LARSON			866-901	2-7-91										
014	" "	.05		" "		" "			866-901	2-7-91										
015	EAST PARK DEVEL. CO.	.11	49.5'	556-630		D. & T. ENTERPRISES	.11	49.5'	775-949											
016	GEAUGA CO. BD. OF CO. COMM.	.14	49.5'	674-370	5-21-81	GEA. CO. PUB. LIBRARY BD. TRUSTEES			749-885	9 Dec. '85										
017	BOARD OF EDUCATION	.50		157-288																
018	GEAUGA CO. BD. OF CO. COMM.	.02	4.0	674-370	5-21-81	GEA. CO. PUB. LIBRARY BD. TRUSTEES			749-885	9 Dec. '85										
019	ALBERT M. HIGLEY CO.	.45	55.0'	513-824		} THE GEAUGA CO. LIBRARY Bd. OF TRUSTEES SEE MAP														
020	" " " 0.30 0.15	.45	60.0'	" "																
021	J.R. KIRBY	.16	79.0'	523-626																
022	WESTERN RES. TEL. CO.	.44		459-83																
023	J.R. KIRBY	.20	89.0'	453-643																
024	WESTERN RES. TEL. CO.	.19	84.25'	459-83																
025	" " "	.16	71.75'	" "																
026	WESTERN RESERVE TEL	.05	20.0'	669-783	11-19-80															
027	" " "	.11	50.0'	" "																
028	~~P.G. CARLSON~~	.03	15'	673-169	4-17-81	(ASSIGNMENT TO CARLSON 673-167)					WESTERN RESERVE TEL.	.03	15'	669-783	11-19-80					
029	BOARD OF EDUCATION	.50	109.9'	200-306																
030	R. & L. WOODARD	.18		425-807																
031	P. & G. CARLSON	.22½	50'	673-167, 169	4-17-81															
032	D. & P. GREAVES	0.26	59.9'	657-548		E.D. JABLONSKI	.26	59.9	719-1188	10/11/84	F.J. HEYER	0.26	59.9	769-1174	10-9-86	G.W. & B.A. GRIFFIN	.26	59.9	883-1098	9-30-91
033	G.S. RICHARDS	.57	127.5'	542-925		A & D BLACKLEY	.53		743-756		D.V. BLACKLEY See Map									
034	A. & G. VAUGHN	.27	60.0'	580-903																
035	GLENDA LEHMANN	.32	70.2'	580-691		R.E. & G. LEHMANN	.32		731/265	3-25-85										
036	" "	.28	64.3'	" "		"	.28		731-1265	"										
037	O. STRIKE	.36	70.2'	576-35																
038	C. HEIDEN	.28	64.3'	574-11		C. & R.W. HEIDEN			731-1305	3-25-85										
039	S.E. & V.K. ZAMER	.21	59.0'	671-636		S.E. & V.K. ZAMER	.21	59	731-952	3-21-85										
040	N. TOMPKINS	.27		635-823		P.I. TOMPKINS	.27		951-1305	8-27-93										
041	B. DEMKO	.29	65.5'	551-662																
042	E. SHARP	.29	59.0'	469-693		R. & S. Kidder	.29	59.0	692-1385	1-19-83	R. & D.S. KIDDER			733-888						
043	S. & J. DOWNING	.29		669-937																
044	G. & D. COOK 0.21	.29		206-573		G & D. COOK			744-169		F. & H.A. MAHEU, Jr.	0.21		753-749	2-26-86	DOLORES A. SALISBURY	.21		802-250	
045	R. & K. CROMWELL	.25	69.5'	625-570	7-1-78	OLIVE HILL DIAMOND			685-607	4-29-82										
046	R. & K. CROMWELL	.25	66.0'	576-659																
047	C. & N. SPECK	.22	60.72'	702-1026		C. & N. SPECK (QCD)	0.22	60.72	756-304		W.J. FLUHR, Jr.	0.22	60.72	762-255						
048	S. & J. TAYLOR	.25	66.0'	599-660		J.L. Lewis			709-661		J.L. LEWIS & R.S. LAHR			760-898		J. LAHR LEWIS			997-599	10-17-94 SEE MAP
049	J.C. & G.L. FRESHLEY	0.17	59.33'	580-1324		QCD 7-27-82					J. Freshley (½) & G. Freshley (½)	QCD	59.33	696-281	4-6-83	D. & T. Eloff			706-1292	* SEE MAP
050	S. & W. PIEN	.34		460-97		SZE-MING PIEN	.34	145.5	722-451	10/10/84	SZE-MING PIEN, TRUSTEE	.34		867-641	2-26-91					
051	E.D. SCHADE	.28	50.0'	559-282		E.D + S.A SCHADE	.28	50.0'	943-459	6-16-93										
052	J. & J. LARSON	.09	10.0'	341-289		J & J. LARSON			866-901	2-7-91										
053	L. RAYL	.95		221-398		C.M. RAYL	.95		813-1309	7-27-88										
054	R. & D. HOOBERRY	.38	66.0'	661-601		W.R. & L.L. GODFREY	.38	66'	688-150	8/4/82	L.M. SWANEY	.38	66'	951-248	8-20-93					
055	D. FULLER	.17	49.0'	657-480		G. Fuller et.al.			698-1186		A.D. Fuller			704-415		C.M. + M.J. ELLIOTT			719-1275	10/11/84
056	" "	.18	50.0'	" "							" "			" "		" "			" "	
057	A.M. SANGRIK	.23	66.0'	568-215	7-18-74	A.A. & M. ELLIOTT			740-898		See Map									
058	J. & J. LARSON	.18		341-289		J. & J. LARSON			866-901	2-7-91										
059	" "	.16		" "		" "			866-901	2-7-91										
060	M. BAKER 0.42+0.48	.84	128.0'	550-213		G.J. & J.A. BIDGOOD			619-979		J.R. GAINES, JR & J.M. GATES	.84	128.0'	968-1308	1-12-94					
061	N.S. FERGUSON	.39	94.75'	524-965		E. & C. Snyder			706-1143		E. & M. Petersheim			706-1145						
062	J. & J. LARSON	2.8	251.0'	341-289		J. & J. LARSON			866-901	2-7-91										
063	J. FARINACCI	.09		619-289	2-16-78															
064	" "	05	40.0'	" "	" "															
065	W. & C. BURNS 0.03	.04	36.0'	663-448		W. & C. BURNS			706-955		B/L - DENE ENTERPISES INC.	.04	36.'	1-6-88						
split* 066	" " 0.42	.48	106.94'	" "		" "			" "		" " " "	.48	106.94'	"						
067	H. BEHM	.35	52.16'	220-256		A. & H. BEHM SEE MAP					H.N. BEHM			896-1052	3-18-92					
068	M.G. PATTERSON	.33	50.0'	670-1350		M.G. & T PATTERSON + D. HAYS			736-909											
069	H.M. & F.L. BURR	.75	82.5'	574-277	1-21-75	M.H. & N.F. BURR	.75	82.5'	891-891	1-22-92										
070	" " "	0.05	16.5'	574-277	1-21-75	" "	.05	16.5'	891-891	1-22-92										
071	" " "	0.50	66.0'	574-279	1-21-75	E.H. DUNBAUGH	0.50		688-1197	8/25/82	H. & N. BURR	0.50		688-1322						
072	D. TRASK	.50	66.0'	505-499																
073	J. & M. RITONDARO	.50	75.2'	245-611																
074	" "	.46	53.46'	486-329																
075	" "	.45		443-574																
076	R. & R. SUMMERS	.51	75.24'	647-571/575																
077	B.K. BALMER	.42	82.5'	565-1347	7-2-74	E. BABCOCK & M.C. STRUNG			695-1128	3-25-93	E. & M. Babcock	0.42		710-159	1-25-84	G.C. & P.R. MARTIN	0.42		761-643	
		0.035				" "			" "	"	" " "	0.035		710-159	" "	" " "	0.035		761-643	
078	A. & D. GROSSMAN 0.95	.50	140'	519-1100																
079	A.L. KING	.02	20.0'	389-146		W.E. & A.L. KING			733-964		VILL. OF CHARDON			775-915		VILLAGE OF CHARDON (1ST FLOOR)			908-1334	7-7-92
2ND FLOOR 080	VILLAGE OF CHARDON	.02	20.0'	672-594	4-6-81															
081	V. & W. PETERSEN	.05	54.4'	603-624		~~VILLAGE OF CHARDON~~	~~.05~~	~~54.4'~~	~~682-1013~~	~~2-18-82~~	V. & WM. PETERSEN	.05	54.4	730-1212	3-11-85	V. & W.M. PETERSEN	0.05	54.4'	761-78	6-19-86
081-2ND FLOOR	VILLAGE OF CHARDON			682-1013	2-18-82															
080 - 1ST FLOOR	RE & B.L. KIEBLER			552-759		R.M. ZELLA			902-996	5-8-92	VILLAGE OF CHARDON			902-1000	5-8-92					

PARCEL NO.	TRANSFERD TO	AC.	FT. FRT.	VOL. PAGE	DATE	TRANSFERD TO	AC.	FT. FRT.	VOL. PAGE	DATE	TRANSFERD TO	AC.	FT. FRT.	VOL. PAGE	DATE	TRANSFERD TO	AC.	FT. FRT.	VOL. PAGE	DATE
1413-082	CHARDON VILLAGE	.024	12.0'	496-1008																
083	" "	.021	10.0'	124-507																
084	" "	.044	22.0'	124-500																
085	" "	.002																		
086	E.C. BETZER	.15		556-492	8-13-73	H.M. Betzer (trustee)			708-14	R-7-83	L. & P. HANSON	0.15		752-484	1-31-86	THE VILLAGE OF CHARDON	.15		778-565	567 32-94
087	CHRISTIAN FELLOWSHIP CENTER	.17	65.84'	647-978		VILLAGE OF CHARDON		81.84	879-1126	8-9-91										
088	The Geauga Co. NAT'L BK. CHARDON	.75		625-729	7-27-78															
089	VILLAGE OF CHARDON	.43		210-488																
090	P.C. CHURCH	.21	65.0'	77-509																
091	VILLAGE OF CHARDON	.05		145-154																
092	P.C. CHURCH	.5		281-210																
093	VILLAGE OF CHARDON	.72	94.97	635-345																
094	T.+A. BENDA	.75	94.97'	603-596		T.W. BENDA	.75	94.97'	683-770	2-25-82	P. BUCHTEL & M. BIDLACK see MAP					P. BUCHTEL	.726	94.97	874-715	6-6-91
095	U.S.A. P.O.	.44	118.58'	206-38		Geauga Co. Pub. Library	0.44	118.58	768-323	9-18-86										
096	C.R. THRASHER	.31		625-897	7-31-78	G. THRASHER	.31		812-643	6-13-88										
097	D. CANFIELD	.30		643-696		L.W. + C.F. CURRY	.31		960-818	11-8-93										
098	D. CANFIELD + M. GOODRICH			203-335		L.W + C.F. CURRY			960-818	11-8-93										
				265-362																
099	D.+D. BOWYER	.50		611-752		D.H.+D.F. BOWYER	.50		733-102	3-29-85	J. & G. LETKI	.50		812-773						
100	D. CANFIELD	.75		653-476		L.W. + C.F. CURRY	.75		960-818	11-8-93										
101	S.+J. ZAPPIA	.52	61.5'	486-472		S.+J. ZAPPIA			698-811		J.K. WHEELER & W. McINVAILLE	.52	61.5	736-22	4-19-85	D.J. FRITZ			779-953	
102	C.+P. ROSCH	.47	40.0'	617-1042																
103	B. DINSMORE, TRUSTEE	.59	52.0'	883-0978 820-764																
104	R.+M. ISHEE 0.75	.78	66.0'	513-1118		R.D.+M.K. ISHEE		66'	733-347	4-1-85										
105	T.+P. MATERNA + DAVIDSON	.75		615-1048	2-17-78	T.G. SVOBODA + A. DEETER	.75		723-161	10/10/84	R.P. & B.D. STITH	0.75		765-544		E.S. & J.L. CARLSON	0.75		878-382	7-23-91
106	B.+J. KELLER	.97	82.5'	621-733	5-5-78															
107	D.M. SIMPSON	1.22	102.93'	562-315	4-8-74															
108	B. INDERLIED 0.40	.30	53.0'	532-1238		D.M. & K.S. SIMPSON, Jr.	0.30	53.0'	758-474	5-16-86										
109	D.H. BURR 0.24 0.66	0.88	90.25'	565-672	1-21-75	See Map														
110	J.+H. BARLOW	.18	50.0'	424-878		J.T. & H.L. BARLOW			732-1081	1985										
111	H.M. CHENEY	.51	67.32'	205-309		R. MILGATE	.51	67.32	897-271	3-20-92	W.A. Hess & V.M. FOWLER	.51	67.32'	909-588	7-13-92					
112	K.D. CARSON 1.47 + 0.22	1.69		210-355		G.+E. Young			705-315											
113	P.M. VESE	.56	150.0'	480-422		D.+B. O'Brien			705-1169		See Map									
114	B.+G. BARNUM	.32	85.3'	515-504		B.F.+G.A. BARNUM	.32	85.3	731-791	3-20-85										
115	R.+K. DAVIDSON	.44	100.0'	509-970																
116	T.D. TINCHER	.24	63.39'	565-220		T.L.+R. BERGOCH	.24	63.39	720-171	10/11/84										
117	R.+L. KNIGHT 0.60	.74	66.0'	426-221																
118	C.+M. BENNETT 0.60	.65	57.75'	400-129		R.J.+D.J. BENNETT			687-266	7-8-82										
119	L.M. STANTON	.66	57.75'	165-495		C. STANTON	0.66	57.75	761-601											
120	R.+H. HOPKINS	.31	90.0'	661-1119		J.+J. McFARLANE SEE MAP														
121	M.M. MAYNARD	.32	90.0'	486-509		M.+W. Maynard			710-304		R.A.+S.A. YOUNG	.32	90.0'	1000-872	11-17-94					
122	PIL. CH. CHURCH (TR)	.43	120.0'	260-94		S.A.+R.L. THOMPSON	0.43	120'	758-966		J.R. & A.V. MORRISON	0.43	120'	758-968						
123	D. DANDALIDES	.43	117.5'	452-284																
124	R.J. BECHKOWIAK 0.25 0.01	.32	94.85'	400-353		J.A. BECHKOWIAK		94.85	695-1106	3-25-83										
125	D.+C. SCHWAN 0.21	.25	64.0'	515-1031		C. SCHWAN		64'	739-916	6-25-85	G.+D. SCHIRM			798-146		SEE MAP				
126	M. McKENNA 0.20	.13	35.0'	562-662																
127	K.+R. LAMPMAN 0.20	.23	51.0'	410-71																
128	S.+T. WALTERS	.18	48.0'	617-971		SEE MAP														
129	R.+L. DEGARMD	.36		495-495		L.E. DEGARMO	.36		688-1016	8/20/82										
130	C.+N. SPECK	.50	73.92'	702-1029																
131	L.D. SMITH	.50	74.58'	556-1131	9-26-73	J.S. & C.C. BARTO	.50	74.58'	991-555	8-17-94										
132	F.+J. WEAVER	0.43	64'	581-278		F.E. WEAVER (QCD)	0.43	64'	762-550		T. LATIMORE & T. HUMMEL	.43	64'	820-348	10-27-88	T.C., JR. & C.A. HUMMEL	.43	64'	872-1121	5-15-91
133	M. FREED	.49	74.56'	460-402		S.M. SPECK	.49	74.56'	822-5	12-1-88										
134	P. BAKER 0.50 0.09	.60	90.95'	611-271		WM. MICHAEL & JUANITA ANN BURK			729-158	30 Jan. 85										
135	W.+S. WADDELL	.42	65.0'	603-832		G.F. ORR TRUSTEE			694-41	2-4-83	W.W. Waddell			712-444						
136	J.E. GROSSMAN 0.67	.57	88.8'	480-435		R.C. & S.L. WOODIE 0.67	0.57	88.8'	768-1199	9-26-86	P. & T. FINNEY .67	.57	88.8	920-9	10-27-92					
137	E. ONDREY	.50	78.54'	665-1030	7-3-80	V.M. ONDREY	.50	78.54	724-225	11/2/84	R.J. BOSLEY	0.50	78.54	770-916	10-22-86					
138	C.+V. FENNER	.50	79.2'	636-202	1-29-79	C.+V.M. FENNER	.50	79.2	730-978	3-8-85										
139	C.+M. FENNER	.4	60.39'	234-498		C.+V.M. FENNER	.4	60.39	730-978	3-8-85										
140	R.+S. DUNBAR	.39	60.39'	631-412																
141	A J. KAWALEC	.50	66.0'	671-182	6-7-74	A.J. & W.L. KAWALEC	.50	66.0'	692-976	12-20-82	A.J. KAWALEC			735-1093		J.E. & R.M. COMBS	0.50	66'	772-743	11-14-86
142	W.D. TAYLOR	.25	66.0'	308-553		GREAT LAKES COMMERCE BANK			728-115	9 JAN. '85	W. & D. TAYLOR	.25	66.0'	805-280	3-16-88	FOWLER 949-859 to 861 all, map				
143	G.E. McNAUGHTON	.50	82.5'	568-5	7-22-74															
144	P.D.+L.A. SULL & VAM	.31	82.5'	672-483	4-6-81	G. & G. SHANOWER	.31	82.5'	819-953	10-20-88	SEE MAP									
145	R.+S. LEHMAN	.25	50.0'	633-547		R.& D. Moses	.25	50.0'	697-1401	6/28/83										
146	R.G. HAUETER	.35	95.5'	537-320		L.& D. Corbus			707-1082		J.D. + L.L. BUTH	.33		723-1258	11/1/84					
147	T.L. RARICK	.34	86.0'	597-198																
148	T.+G. HULL	.25	63.4'	571-1213		G.A. HULL	.25	63.4'	775-364											
149	D.R. McINTOSH	.28	95'	591-875		D.+V. McIntosh			706-810											
150	L.+P. CRAIG	.28	88.0'	615-1181																
151	A.D. MANSFIELD	.22	60.0'	218-515		G.E., Sr. & V.L. SEIDEL See MAP					V.L. SEIDEL	.22		933-215	3-18-93					
152	L. WIEGAND 0.27	.23	66.72'	669-956		V.L. OLSON 691-1210 0.27	0.23		684-403	4-14-82	F.+H. MAHEU			736-259	4-23-85					
153	H.+D. MILLER	.5	126.8'	532-65		H.J.+D.J. MILLER			733-606	1985	D.J. MILLER	.5		880-230	8-15-91					
154	V.M. FENNER	1.41	176.0'	444-414		C.S.+V.M. FENNER	1.41	176'	730-978	3-8-85										
155	R.+W. COMBS	1.28	134.0'	453-57																
*156	P. CLARK et. al.	3.62		669-911		P. CLARK, et al	3.62		953-372	9-9-93	P. CLARK, et al (D.S. WYSS-1/6 INT)			968-186	1-4-94	W.A. & R.R. LEAMAN ~~257A 562~~			970-274; 272,270,268, 266, 264	SEE MAP
157	T.+J. HUMMEL	1.72		680-1307																
~~158~~	G.+P. FISHER '69 LOT SPLIT 2.33	2.25		553-207		R. & H. JONOVICH SEE MAP														
*156A	S.M. LEAMAN	.662		993-143																

PARCEL NO.	TRANSFERD TO	AC.	FT. FRT.	VOL. PAGE	DATE	TRANSFERD TO	AC.	FT. FRT.	VOL. PAGE	DATE	TRANSFERD TO	AC.	FT. FRT.	VOL. PAGE	DATE	TRANSFERD TO	AC.	FT. FRT.	VOL. PAGE	DATE
1413-159	J.W.+D.J. FRANCEY	.28	65.0'	538-186																
160	W.+R. CALLAGHAN	.22	65.0'	538-646		W.J.& R.E. CALLAGHAN	0.22	65.0'	734-830	4-2-85										
161	C.+B. KUSHLAN	.22	65.0'	538-270		C Kushlan			849-27	4-4-90	B&AJ Gartin			849-29	4-4-90					
162	C.+V. SPENCER	.22	65.0'	538-238		C.+V. SPENCER			733-1253	1985										
163	B.+P. KLEMAREK	.22	65.0'	538-271																
164	R.A. +J.E. KNIGHT	.22	65.0'	667-284		R.A. KNIGHT	.22	65.0'	935-1242	4-15-93										
165	G.+B. WILEY	.21	60.0'	617-1146																
166	J.L. TINNEL	.21	60.0'	621-1092		B.+L. VASKO	.21	60'	731-1193	3-21-85	L.M. VASKO SEE MAP					K.C.& K. SEUFER, JR. SEE MAP	0.21	60'	872-56	5-3-91
167	R.G. COOKE III	.21	60.0'	679-382	10-20-81															
168	D.+C. MAYER	.21	60.0'	603-995		D.E. MAYER	0.21	60'	768-983	9-25-86										
169	T.C.+J.E. HUMMEL	.013		680-1307																
*066-1	3000 COMPANY	0.075		698-391	5-20-83															
1414-001	L.R. HILLEN	1.17		665-534																
002	L. R. HILLEN	.45	50.0'	665-534																
003	J.+A. HENRY	1.25	101.64'	223-335		J.L.+A. HENRY			686-585	6-21-82										
004	D. FELICI	.49	77.33'	513-1038		A.+D. Felici			711-1194											
005	W. DORN+S. MOHNACSKY	.486	77.32'	635-637																
006	S.+A. CALVIN	1.46	23.2'	551-741		P.E. KIEBLER, IV	1.46	23.2'	994-421	9-16-94	SEE MAP									
007	L.T. SPRINGS	.56	88.0'	538-504		L.T.& M. SPRING	0.56	88'	767-783											
008	D. BURDICK	1.06	100.0'	601-1005																
009	" "	.44	41.6'	" "																
010	F.+R. NITTOWER	.69	65.0'	556-484																
011	J. KOKOSHA	.82	77.0'	657-377		M.J.& N.L. TVERGYAK			688-127	8/3/82	M.J.+N.L. TVERGYAK	.82	77'	731-1287	1985					
012	M.+M. KERCHELICH	.8	75.0'	653-810		M.P. KERCHELICH, Jr. See Map														
013	C.C. GRANT	2.0	176.8'	515-1089		C.C. GRANT, TRUSTEE	2.0		923-452	11-23-92	G.E. GRANT	2.0		923-454	11-23-92					
014	D.M. ERNST	.42	68.47'	485-88																
015	R.R. GRANT 1.83	1.74	195.0'	389-316		R+S WOODIE			842-612											
016	FIRST BAPTIST CHURCH	2.67	300.0'	550-88																
017	M.+B. McBRIDE	.34	70.0'	478-773		L LAHODNY	.34	70	975-4	3-1594										
018	E.+D. HOUCHEN	.34	70.0'	424-419		E.& D. HOUCHEN	0.34	70.0'	734-797	4-1-85										
019	L.+A. SCHULZ	.36		537-722																
020	M.A.+K.L. HOLMES	.28		647-219		P.S.+M.L. PERCASSI	.28	67.16	736-1125	1985										
021	R.+M. RYAN	.34	70.0'	609-225		C.L. Black			701-12											
022	M.+O. HORNE	.34	70.0'	781-587																
023	F.+S. BRENTAR	.34	70.0'	670-209		William & Rebecca A. Costas			729-137	30 Jun 85	S.L. BOSMA SEE MAP									
024	S.+H. JOZSA	.34	70.0'	277-132		H.M. JOZSA	.34		881-905	9-4-91										
025	L. SHIEF	.34	70.0'	509-431																
026	G.+A. VALKO 692-839	.34	70.0'	282-559		A VALKO			850-724	5-2-90	M.J.+K. VALKO	.34	70'	935-861	4-13-93					
027	E.M. VAN HORN	.34	70.0'	653-595																
028	E.R.+B.R. BRICK	.34	70.0'	523-326		E.R.& B.R. BRICK	.34	70.0'	949-397	8-3-93										
029	C.+U. VEVERKA	.34	70.0'	669-570	11-3-80	C.& V. VEVERKA	0.34	70.0'	755-762	4-2-86	R& C. COLWILL	.34	70.0'	8/6-919	9-1-88					
030	C.+M. EVANS	.34	70.0'	470-518																
031	R.+M. LODGE	.34	70.0'	599-501		R.& M. LODGE	.34	70'	734-1317	4-3-85	M.A. LODGE		70'	886-877	11-7-91					
032	P.+C. MASON	.34	70.0'	291-493		P.N.& C.P. MASON	.34	70'	733-278	4-1-85										
033	W. ASH	.34	70.0'	286-70		R.J.& W.J. ASH	.34	70'	733-1153	4-1-85										
034	D.+L. HORTON	.29	70.0'	677-1205		D.S. HORTON	.29	70.0'	686-46		A SHAMAKIAN	.29	70.'	804-352	2-25-88	SEE MAP				
035	W.+K. CULLUM	.32	80.0'	611-1206		K.E. CULLUM	.32	80.0	716-1163	6/13/84										
036	R. PATTON	.35	54.5'	443-603		K.L.& C.S. TRABERT	.35	54.5'	729-1309	2-20-85	The Sec. of Housing & Urban Dev.	0.35	54.5'	772-896	11-17-86	L. POLLOCK SEE MAP				
037	E. DEEL ETAL	.31	75.01'	571-378		P. BOLEK 3/4 INT.	.31	75.01	722-315	10/10/84	K.C.+M. BOLEK (3/4 INT.)	.31	75.01	730-726	3-5-85					
038	R.+T. PILLER	.25	60.0'	609-1104		N+T Jensen, Jr.			710-205		S.L. AMATO	.25	60'	931-578	2-23-93					
039	D.+L. SCOTT	.25	60.0'	629-442		E.M. GEBURA	.25	60.'	681-1007		N.E.& T.M. JENSEN, Jr.	0.25	60'	761-921						
040	C.+C. JOHNSON	.25	60.0'	537-931		C.J.& C.A. JOHNSON	.25	60'	733-19	1985										
041	R.+R. KEENER	.25	60.0'	537-754		R.E.& R.E. KEENER	.25	60'	733-827	1985										
042	A.+M. SILVESTRO	.25	60.0'	537-933		J.M. LUCARELLI SEE MAP														
043	FRED W. GOLLMER	.25	60.0'	585-640		F.W + D.E. GOLLMER	.25	60.0'	943-463	6-16-93	D.E GOLLMER	.25	60'	962-476	11-22-93					
044	T.O. DELVECCHIO	.27	65.0'	665-804	6-20-80	R.W.& E.M. ANSPACH	0.27	65'	761-173											
045	B.J. RUDY	.27	65.0'	552-601																
046	C.+C. GRIFFIN	.29	70.0'	631-755																
047	P.+M. CHONG	.28	70.0'	546-888		P.K.& M.S. CHONG	.28	70'	734-125	1985										
048	L. CAPRA	.28	70.0'	631-1169	11-2-78	R.L.& M. CAPRA	.28	70'	734-520	4-2-85										
049	F.+G. SHORF	.28	70.0'	484-613		R.A.& J.M. MALEC	0.28	70'	762-198											
050	H.+C. CHIPSTON	.27	70.0'	633-1274		P.L. BURNS	.27	70'	743-1155	8-29-85										

PARCEL NO.	TRANSFERD TO	AC.	FT. FRT.	VOL. PAGE	DATE	TRANSFERD TO	AC.	FT. FRT.	VOL. PAGE	DATE	TRANSFERD TO	AC.	FT. FRT.	VOL. PAGE	DATE	TRANSFERD TO	AC.	FT. FRT.	VOL. PAGE	DATE
1414-051	M. CONNORS	.27	70·0'	542-378		C.&M.P. CONNORS	.27	70'	909-952	7-15-92	M.E. CONNORS	.27	70'	986-1220	7-1-94					
052	I. HAUETER	.29	75·0'	368-479																
053	R.&C. CHERNICKY	.29	75.0'	589-181																
054	R.+J. GAHR	.28	75.0'	593-439		R.+J.M. GAHR	.28	75'	732-1298	3-29-85	E.R.+D.M. REITER	0.28	75'	762-1088						
055	E.+S. MARTINSON	.27	70.0'	633-330		E.J.+S.A. MARTINSON	.27	70'	735-331	4-3-85	K.M. PIRNAT	0.27	70'	768-102	9-17-86					
056	D.+B. HLABSE	.27	70·0'	657-1001																
057	C.A. LUCAS	.27	70·0'	587-752	4-23-76	R.+W. GROOTEGOED see MAP														
058	G.+E. DICKSON	.27	70.0'	657-668	9-17-79	C.+S. Garriga			703-1227											
059	D.+S. BOWDEN	.27	70·0'	542-419		D.H.+S.M. BOWDEN	.27	70'	730-690	3-4-85	R&D. REIN	.27	70.0'	816-1129						
060	M.+N. OSTOVIC	.27	70·0'	562-1236		M.S.+N.L. OSTOVIC			685-908											
061	J.+B. HALL	.27	70.0'	599-439		W.A.+D.K. SMITH	.27	70.0	720-364	10/11/84	R.&D. SPRAGGINS	.27	70.0'	831-240	5-31-89	SEE MAP				
062	R.+R. CLARK	.27	70·0'	576-756		R.+L. HANTAK	.27	70.0'	700-52	6/29/83	K.J. SYSAK	.27	70.0'	871-959	4-30-91	SEE MAP				
063	R.+G. ZAROBILA	.27	70·0'	712-83	12-12-80	L.&M. SULYI	.27	70.0'	816-128	8-24-88										
064	P. FLYNN	.25	65·0'	576-1051																
065	G.+E. WAGNER	.26	65·0'	629-728	9-1-78	P.P.&M. CIBOREK	.26	65.'	914-82	8-13-92										
066	M.E.+S. DOUDICAN	.25	65.0'	609-561		R.K.&N.M. JOHNSON	0.25	65.0	714-220	4-26-84	R.L.&C.L. PRICE	0.25	65'	765-745						
067	L.+L. EIERMANN	.25	65.0'	637-670																
068	D.+S. GEROSA	.25	65·0'	623-751		N.C.+GAIL N.+ED. FRATE	.25	65'	737-973	1985	N.C.&G.A. FRATE	.25	65'	909-1030	7-16-92					
069	R.+N. MULLER	.25	65·0'	538-362		R.J.+N.A. MUELLER			733-1055	4-1-85	N.A. MUELLER	.25	65'	917-1021	10-5-92					
070	F.+M. KRAYNAK	.25	65·0'	537-720		M. Kraynak			702-596		J.T.+A.P. HANNAN	.25	65'	746-992	10-21-85					
071	J.+J. LAVRICH, Jr.	.25	65·0'	591-801		D.J. GORMAN & N.L. SHORT		4-92	687-940	687-	D.J.&N.L. GORMAN	.25	65.0'	700-1335	7-14-83					
072	D.+K. GENTILE	.25	65·0'	625-85		T.W. TROUP	.25	65'	750-35	12-16-85										
073	E.+N. PAINTER, Jr.	.25	60·0'	601-710		R.+G. Hallstrom			705-740	/										
074	L.P. LEVAND+B.A. BROWN	.25	60·0'	663-816		R.J.&D.L. WEBER	0.25	60'	766-730											
075	W.+M. JUSKIEWICZ	.29	75·0'	657-726																
076	W.+E. PORTER	.27	70·0'	607-945		E.W.&EM. SANDERS	.27	70'	747-260	10-25-85	E.M. SANDERS	.27	70.0	814-1153	7-21-88					
077	R&P. BISSELL	.27	70·0'	571-207		R.M.+P.J. BISSELL	.27	70'	731-552	3-19-85										
078	R.+P. DITTO	.27	70·0'	587-1236		T.&K. Cosimano	.27	70.0'	788-707	4-16-87										
079	L.+A. DEVORSKY	.27	70·0'	537-755		L.R.&A.M. DEVORSKY, Jr.	0.27	70.0'	732-1345											
080	R.K. GEINITZ	.27	70·0'	591-1096		R.&S. BENSON	.27	70'	765-102		W.&T. AMBERIK SEE MAP									
081	F.+J. SURACE	.27	70·0'	653-250																
082	J.+J. SANGUEDOLCE	.27	70·0'	537-556		J.A.+J.M. SANGUEDOLCE	.27	70'	732-376	3-27-85										
083	J.+J. BARLOW	.27	70·0'	574-722	2-21-75	J.W.&V. ROMANS	0.27	70'	759-1080		E.L. WANNER	.27	70'	928-116	1-7-93					
084	N.+B. GLAW	.27	70·0'	637-1063																
085	W. CONNETT	.26	75.0'	424-376		W.M. + J.A. CONNETT	.26	75.0	721-180	10/11/84	R.P. PETERSEN & K.L. FEAR			902-981	5-6-92					
086	H.+S. WAGNER	.27	70·0'	351-204		S.M. WAGNER			688-1145	8/24/82	D.J.&D.C. SIEBERT			773-293						
087	T.+A. JOHNSON	.27	70·0'	623-1237																
088	R.A. TAYLOR	.27	70·0'	665-1148	7-11-80	See Map														
089	H.+W. WINDELL	.27	70·0'	603-439		D.R.&D.M. Lakin	.27	70.0'	779-1160	4-16-87	H.U.D	.27	70.0'	987-354	7-7-94					
090	E.+V. VAN SCOYOC	.26	70·0'	647-401																
091	J.+E. McKENZIE	.27	70·0'	435-240		J.J.&E.J. McKENZIE	0.27	70.0'	733-786	4-1-85										
092	W.+W. AMBERIK	.27	70.0'	355-151		W.&W. AMBERIK	0.27	70'	734-626	4-2-85										
093	B.+D. MULLINS	.27	70·0'	355-155		B.&D. MULLINS	.27	70'	738-1119	6-10-85	D.K.&R.A. HAURIN	0.27	70'	772-756	11-14-86					
094	H.+M. LESLIE	.26	70·0'	667-309	8-14-80															
095	J.+T. WOODWARD	.26	75·0'	576-254		J.E.&T.L. WOODARD	.26	75'	735-1191	4-18-85	R.L.&C.R. VARNER			902-563	5-5-92					
096	G.+L. LANSTRUM	.27	70·0'	663-1069																
097	J.+T. MEDLEY	.27	70·0'	568-174		J.+T. Medley	.27		710-292		T. MEDLEY	.27	70.0'	803-315	2-8-88					
098	T.+J. BEACH	.27	70·0'	667-712		T.R. BEACH	0.27	70'	758-114	5-12-86	T.B.&R.J. COLE, Sr.	0.27	70'	767-500	9-8-86					
099	W.+D. BLEWETT	.27	70·0'	625-394																
100	C. KITTELSON	.27	70·0'	629-879	9-8-78	J.L.+B.J. BLEWETT			686-1409	6-30-82										
101	M.+M. GARRETT	.27	70·0'	678-222		A.C.+D.A. KOOYMAN			693-1435	2-2-83										
102	R. BERGOCH	.27	70·0'	647-406		J.&H. MACEK	.27	70.'	807-1211	4-29-88										
103	W.+J. LEWIS	.25	70·0'	613-334		C.A.&M.M. PETERS			687-1368	7/29/82	M.M. PETERS	.25	70.0	721-946	10/10/84	J.L.&G.J. SHIMKO	0.25	70.0'	754-923	3-19-86 SEE MAP
104	F.+E. COOK	.26	70·0'	367-14																
105	A.R. McMILLIN	.26	75·0'	597-941		L.C.&R.M. SULYI	0.26	75'	765-584		SEE MAP									
106	G.+R. MAXWELL	.27	70·0'	519-500		W.T.&R.L. MELKERSON, Jr.	0.27	70·0'	758-41	5-12-86	C.J. STAMEY	.27	70.0'	936-856	4-23-93					
107	HAUETER BLDG. SUP.	.27	70·0'	351-560		J.&L. BERGENSTEIN	.27	70'	802-973	6-3-88	L Bergenstein			847-796	2-8-90	L.A. COURTWRIGHT	.27	70'	921-1038	11-10-92
108	D.+L. SWINK	.27	70·0'	599-468																
109	J.+K. BRAINARD	.27	70·0'	495-715		J.L.+K.S. BRAINARD	.27	70.0	716-459	6/4/84	J.L. BRAINARD SEE MAP									
110	M.+E. KELLY	.27	70·0'	712-246		E. KELLY			871-143	4-24-91										
111	P.+K. PENTZ	.27	70·0'	559-306		J.H.+L.V. BROWN														
112	R.V.+S.L. BRAZAUSKAS	.26	70·0'	587-243																
113	T. MILLIFF+D. CUTCHALL	.26	70·0'	635-462		W.E.&J.R. BRINING	.26	70.0'	803-387	2-1-88	C.G.&N.L. REINEMAN		70.0'	870-518	415-91					
114	I.+B. LESLER	.26	70·0'	551-145	1-22-73															
115	B. SHELTON	.26	73.12'	619-1203	3-29-78	BRUCE & DIANE SHELTON (SS)			715-417	16 MAY 1989	J.C.&B.L. GORDON, Jr.	0.26	73.12	754-1046	3-20-85					
116	J.+P. ENTSMINGER	.25	70.0'	653-485	9-10-79															
117	M. MIHALIC+K.M. URQUHART	.37	100·0'	680-558	11-20-81	J.M.+E.C. WILSON	.37	100	748-285	11-17-85	E.C. WILSON	.37	100	877-888	7-16-91					
118	R.E.+D.L. BROCKETT	.26	70·0'	672-465																
119	M.+G. UNREIN	.26	70·0'	619-1205	3-28-78	MARK J. UNREIN	.26	70.0'	684-1067	5-3-82	M.J. UNREIN			686-172		P.J.&P.L. SZUCS, Jr.	0.26	70'	756-666	4-21-86 SEE MAP
120	R.+E. DOHERTY	.25	70·0'	551-417		SEE MAP														
121	R.N. ROY	.26	70·0'	552-876		E.E.+K.F. McDONALD	.26	70'	730-145	2-22-85										
122	F.M. GOODFIELD	.26	70·0'	551-1302		J.J.&R.L. McCASKEY	.26	70.'	801-1214	12-30-87	E.A. DEBEVITS	.257	70'	887-242	11-15-91					
123	A.+B. HERSH	.26	70·0'	665-806	6-20-80															
124	F. YEHL	.26	70·0'	434-438																
125	F.+C. YEHL, Jr.	.26	70·0'	601-778																
126	" " "	"	"	623-449																
127	R+E. HENDRICKSON	.26	70·0'	551-1131																
128	EATON HOLDING CO. (UT. EAS.)	.39		7-74+FLAT 111																
129	VILLAGE OF CHARDON(" ")	.641		603-657																
130	" "	1.16		" "																
131	" " (EAS)			" "																
132	M.+M. FARINACCI+J.+P. McDONALD	5.66	400.64'	553-527	VOL 13-137	ANNEXED RESOLUTION "81-57				1981										

14-13

SHORT COURT ST.

PARK

MAIN ST.

PARK ST.

VOL 14-67

VOL. 14-67

S. HAMBDEN ST. 99' R/W

LOT LINE

GOODRICH CT.

GOODRICH CT.

THE GEAUGA CO. LIBRARY Bd. OF TRUSTEES

779-1112

779-1112

LOT LINE

T.J & J.A. MCNULTY 984-858 .5AC.

E. POLO 244-89

W & D. TAYLOR 805-280

J. TOMPKINS 951-308

T.Y. FLOR 827-244

L.M. SWANEY 951-248

J. LAHE LEWIS

D.A. SALISBURY 802-292

D.L. ZAMPINI 935-951

SZE-MING DIEN, TRUSTEE 867-641

D.V. BLACKLEY 776-462

G.W. & B.A. GRIFFIN

P.D. & K. CARLSON 673-167 673-169 .225AC

883-1098

M.M. & D.C. CLIPSTON 0.29AC.

956-6 793-1207

A.W. GEORSKE 5-16-94 981-1029

C.M. RAYL 813-1308

S.T. & I.A. BIGGOOD 649-979

10-17-94

K & G Mansfield 849-1050

KFG

S.M. LEAMAN 993-143 .1662AC. 9-1-94

N.E. & M.C. McDONALD 919-658

J.V.D. McLAUGHLIN

W.A. & R.R. LEAMAN 993-145 2.87Ac. 9-1-94

J. ZNIDARSIC (TRUSTEE) 791-834 0.187AC.

1412-187

SOUTH STREET 132' R/W

H.N. BEHM 776-1137 896-1052

M.H. & E. BURNS

COUNTY MENTAL HEALTH

THE VILLAGE OF CHARDON

VILLAGE OF CHARDON

VILLAGE CHARDON 879-1124

P.C. CHURCH .21Ac.

P.C. CHURCH .5Ac.

THE GEAUGA CO. NATIONAL BANK .75Ac.

P. BUCHTHEL 874-715

787-771 0.726 Ac.

D.M. BUCK 848-33

H.K. BOYLE 989-292

W.A. HESS & V.M. FOWLER 909-588

P.A. ROSCH 946-253 .21Ac.

B.L. & S.K. HUNTZ 964-792

T.C. JR & C.A. HUMMEL 872-1121

GEAUGA CO. PUBLIC LIBRARY .44Ac.

G.B. THRASHER 8/2-643

CANFIELD .30Ac.

J. & G. LETKI 8/2-773

T. & D. SPURLOCK 0.52 Ac.

B.S. DINSMORE, TRUSTEE 882-961

R. & M. ISHEE 573-1118 733-347 .78Ac.

E.S. & J.L. CARLSON 878-382

B. & S. KELLER 621-733 .97 Ac.

D.M. SIMPSON 562-315 1.22Ac.

M. & J. TUSICK .561Ac

R & K DAVIDSON 509-970

BARNUM .32Ac.

J. EVELY

CARSON DRIVE 60' R/W

EAST KING STREET 47' R/W

JABEZ KING ALL. VOL. I PG. 17

P. & T. FINNEY 920-9

R.A. & S.A. YOUNG 1000-873 11-1-94

J. & J. McFARLANE 0.313Ac.

D.J. MILLER 880-230

R. & H. JONOVICH 777-555

E.V. SEIDEL 784-968 0.23Ac.

W.F. FOWLER

1513-098 795-1101

1513-099

1513-101

1513-102

1513-103

1513-105

1513-145

LOT LINE

EASEMENT UTILITY

1414-130

B. & J. GARCIA 1-10-94 SEC OF HUD $10[illegible] 10%

D.C. SMITH

J.S. & C.C. BARTO 1991-555 8/17/94

197.14 216.8

197.7

526.7

446'

134.0

251.0'

301'

389.5'

360'

336.0

390.35

225.35

367.45

263.375

D. & M. MONROE 777-437

LOT 141

M. P. KERCHELICH, Jr. 781-796 0.80 Ac.

946-94 P.E. RIEBLER, IV 994-421

515-1089 2 Ac. C.R. GRANT, C.E. GRANT TRUSTEE 923-457 923-452

B. FRANKLIN 943-89 943-89 8-5-94 990-19

GRANT ST.

CORP. LINE

SOUTH HAMBDEN ST. 99' R/W 60' R/W

HILLTOP DRIVE 60' R/W VOL. 7 PG. 74

KAREN DRIVE

SYLVIA DRIVE 60' R/W VOL. 7 PG. 74

CYNTHIA DRIVE 60' R/W VOL. 7 PG. 6

IRMA DRIVE 60' R/W VOL. 7 PG. 6

10' UTILITY EASEMENT 1414-130

10' UTILITY EASEMENT 1414-128

10' UTILITY EASEMENT 1414-129

001 002 003 004 005 006 007 008 009 010 011 012 013 014 015 016

017 018 019 020 021 022 023 024 025 026 027 028 029 030 031 032 033 034 035 036 037

038 039 040 041 042 043 044 045 046 047 048 049 050 051 052 053 054 055 056 057 058 059 060 061 062 063 064 065 066 067 068 069 070 071 072 073 074 075 076 077 078 079 080 081 082 083 084 085 086 087 088 089 090 091 092 093 094 095 096 097 098 099 100 101 102 103 104 105 106 107 108 109 110 111 112 113 114 115 116 117 118 119 120 121 122 123 124 125 126 127

R.P. & S.S. MARTIN 994-716

P.C. CALVILL 876-919

W. ASH 733-153 858-1026

M.A. LODGE 886-877

A.C.S. SHAMARIAN 988-413 809-332

S.L.S.J. SMITH 883-240

S.L. BOSMA 797-1181

H.M. JOZSA 881-905

M.J. & K. VALKO 935-861

ERT & R.S. BRICK 949-397 994-441

R&D. REIN 816-1129

T.R. & M.A. REYNOLDS 915-1102

M & R.J. KUPS 960-1180

L & R SOLYI 816-128

G.J.T. AMATOU 824-953

S.L. & A.D. PATO 937-378

J. LUCARELLI 791-1146

D.E. GOLLMER 962-476

E.M. ANSPACH 854-1260

OSMOND 841-491

G+J. 933-995 909-952 1880-1220 7-21-94

K.C. & MARIE CONNORS 945-1136

E. M. SANDERS 814-1153

LOT 142

T & C Johnson 844-836

W & T. AMBERIK 794-506

E.L. WANNER 928-116

J. FOX 884-391

R.P. PETERSEN & K.L. FEAR 902-981

R.L. & C.R. VARNER 902-563

T. MEDLEY 803-815

D. & M. DAY 840-599

J+H. MACEK 807-1211

M. PETERSEN 982-543 5/23/94

S.W. JR & D.A. PROSSER 4-28-94 979-1138

L.A. COURTWRIGHT 847-796 921-1038

W & C. BALDREY 901-1108

E. KELLY R.S. & R.L. BRAINARD 871-143 4-6-94 977-705

C.G. & N.L. RENEMAN 870-518 4-15-91

E.C. WILSON 877-888

D.J. & C.L. TAUSCH 982-527 5/23/94

R. & L.A. CUDNIK 888-408

E.A. DEBEVITS 887-242 (309)

R. & W. GROOTEGOED 786-545 0.27 Ac.

N.C. & G.A. FRATE 909-1030

N. MUELLER 917-1021

D & D. MASTRANGELO 827-104

P.P. & M. CIBOREK 914-82

132

15-9

1610-001

CORP

LINE

PARCEL NO.	TRANSFERD TO	AC.	FT. FRT.	VOL. PAGE	DATE	TRANSFERD TO	AC.	FT. FRT.	VOL. PAGE	DATE	TRANSFERD TO	AC.	FT. FRT.	VOL. PAGE	DATE	TRANSFERD TO	AC.	FT. FRT.	VOL. PAGE	DATE
1510-001	J.+B. PAWLIKOWSKI	3.00	222.8'	562-496	4-26-74															
002	R. HANSEN	4.33	100.0'	667-876	9-9-80	>See MAP DAWSON														
003	R. HANSEN	3.73		667-876	9-9-80															
004	CHARDON BAPTIST CHURCH	2.98		603-918																
005	" " "	.57		" "																
006	R.+A. MELZER	.90	80.0'	477-180		R.G.+A.C. MELZER	.90	80	734-328	1985										
1511-001	A.+J. McNAUGHTON	.90	90.0'	546-937		A+S McNAUGHTON	.90	90'	733-1067	4-1-85										
002	M. HOLSINGER	1.00	100.00'	587-1041		C.M. Amiott			699-153		C.N.+V.M. ZEILER	1.00	100.00'	711-567	2-27-84	SEE MAP				
003	H.+A. McBRIDE	1.00	100.00'	667-577		E.S.+D.A. EADY	1.0'	100'	758-1224/1226		D.S+B. ROWLAND	1.00	100'	910-228	7-21-92					
004	C.+H. STONE	.50	50.0'	270-564		C.C.+H.S. STONE	.50	50.'	681-950											
005	CHARDON BAPTIST CHURCH	.50	50.0'	603-918																
006	" " "	.85	85.0'	" "																
007	J.E. SCHRADER	.50	50.0'	505-261																
008	J.+J. PENICH	.92	92.4'	597-1226		A+S. JASZCZUK	.92	92.4	808-173	5-2-88										
009	H.+E. GLOVAN	1.0	73.3'	295-381																
010	E.B. RAYL	1.0	90.1'	367-160		HARRY S.+BARBARA J. RAYL			799-897	DEC. '85										
011	E.J. PAVLIK	1.5	309.25'	591-90																
012	EVANS REALTY ASSOCIATES	.18		678-93																
013	CHARDON HILLS (E 40% INT.)	10.33	628.25'	629-851	9-7-78															
	CHARDON HILLS			609-1110																
014	A. HITE	.23	1429'	496-568																
015	E.+S. TOBIN	.78	100.0'	653-218		DAVID W.+JUDITH MORRIS			729-633	7 FEB. '85	A.S. OBRANOVICH See Map									
016	T.W. HARRISON	1.23	114.0'	597-676		T.W. HARRISON	1.23	114'	961-1344	11-18-93										
017	F.E. BOHL) 1.02	.28	20.0'	491-367		M. PAWLIKOWSKI	.28	20'	743-48	8-20-85										
018	" ")	.74	55.0'	491-367		"	.74	55'	743-48	8-20-85										
019	E.C. RUCK	1.00	78.0'	217-641		F+A. HUSTON			900-1182	4-23-92										
020	F.A. HOUSTON	.60	55.0'	546-127																
021	BASS LAKE COMM., INC. 2 PAR. 5.81	5.40	143.8'	221-171		G.E. DURELL Pan.#44			795-484	9-18-87	THE BURLINGTON GROUP, INC. Pan.#44			795-557; 595	9-18-87					
022	J.+D. WARD	1.42	166.7'	607-161		J.W.+D.L. WARD	1.42		734-386	4-2-85	T.A.+D.J. CREASE	1.42		763-291		D.J. CREASE	1.52		889-2	12-13-91
023	C. DRIGGS	4.63	60.1'	629-898	9-8-78	E.+E. SPROW See Map					R.S. WHEELER & B.J. ZNIDARSIC			908-1253	7-7-92					
024	E. MIGGANTZ+N. HANDLER	12.83	573.0'	568-768																
025	E.+H. ERNST	.79	100.0'	519.939		H. M. ERNST	0.79	100.00'	727-333		J.+J.M. PENTEK	.79	100	730-496	2-28-85	J.M. PENTAK'			867-47	2-14-91
026	G.+J. DIEDRICH	.49	83.3'	571-1109	12-10-74															
027	J.+E. BOLIND	.36	83.3'	593-1014		R.F.+R.M. CAVE	.363	83.3'	748-705	11-15-85										
028	O. McELWAIN	.28	83.3'	667-947		M.L. RATAJC			692-20		C.E.+B.A. MULLET	0.276		775-491						
029	PARK Ave. MANOR CO. 4.67	4.71	201.16'	459-768																
030	J.+D. EARLY	.36	80.0'	617-1113	2-17-78															
031	E.M. WATKINS	.51	80.0'	601-855																
032	K.P. TEMPLE	.51	80.0'	613-788																
033	C.+J. BELZ	0.51	80.0'	578-1171																
034	R.+P. MILLER	.51	80.0'	513-917		R.+P. MILLER	.51	80.0'	683-969	3-22-82										
035	L.+E. STOFAN	.51	80.0'	295-293		T.S.+D.M. GRAU	.51	80'	747-1145	1985	SEE MAP									
036	F.+A. JACONO	.51	80.0'	553-1239																
037	R.+M. LONG	.77	120.0'	552-1114																
038	D.+D. BOWYER	.66	120.0'	431-944		D.H.+D.F. BOWYER	.66	120	733-104	1985	D. H. BOWYER	.66	120'	807-186	4-19-88					
039	W.+N. HART SR.	1.66		556-628																
040	J.W. SANBORN ET AL 15.00	15.17	108.8'	550-1071																
041	G. RAMSEY	.70	299.69	426-594		See Map G. RAMSEY			802-518		C+B. MULLETT	.70	299.69'	804-1218	3-11-88					
042	GARY H. HEIDEN	.34		619-34		SEE MAP														
043	R.L. MORRIS	.46	100.0'	625-91	2-6-78															
044	K.+M. MITTOWER	.46	100.0'	551-968		H.C.+E.M. THOMAS	.459	100.0	715-756	5/22/84	M.P.+M.K. McDERMOTT	.459	100	736-913	5-1-85					
045	J.J. SAGE	.46	100.0'	647-794		M.D.+C. URQUHART	.459	100.0	718-230	7/6/84	P.+J. BIDGOOD See Map									
046	A. STRAINIC	.46	100.0'	623-453		See Map														
047	W.+H. PARSONS	.459	100.0'	663-1217		HELEN M. PARSONS			715-422	16 MAY 1989	D.J.+K.M. GENTILE	.459A	100'	750-220	12-19-85					
048	J.+J. KNISKERN	.46	100.0'	519-281		J.R.+J.A. KNISKERN	.46	100'	735-170	4-3-85										
049	H.L. CALENDINE	.59	108.8'	571-379																
050	W.W. JR.+M. SMITH	1.00		352-551	3-18-59															
051	J. SCHRADER	.15	15.0'	578-584																

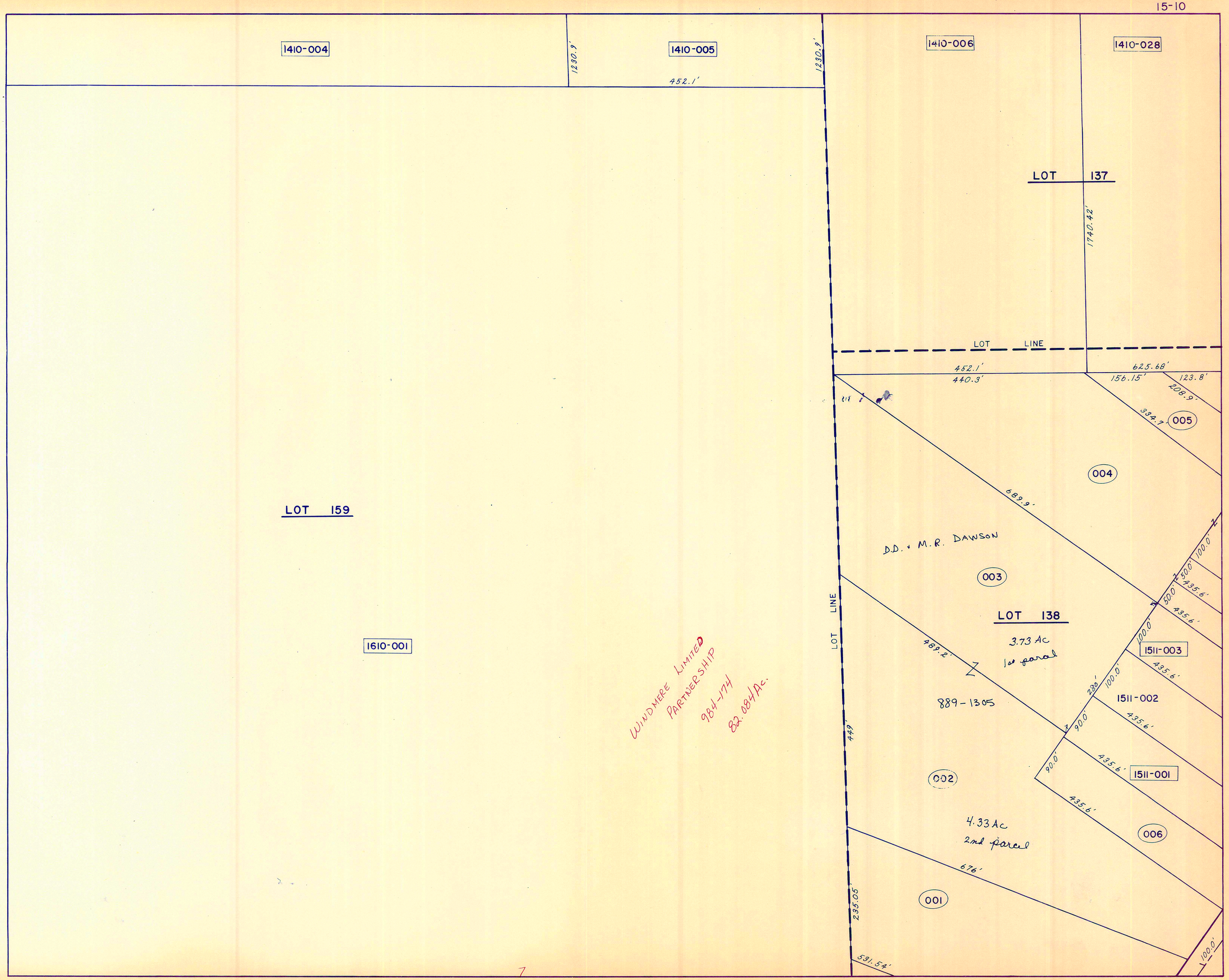
1410-004
1410-005
1410-006
1410-028
1230.9'
1230.9'
452.1'
LOT 137
1740.42'
LOT LINE
452.1'
440.3'
625.68'
156.15'
123.8'
208.9'
334.7'
005
004
689.9'
D.D. + M.R. DAWSON
003
LOT 138
3.73 Ac
1st parcel
LOT LINE
489.2'
889-1305
1511-003
1511-002
1511-001
100.0'
50.0'
50.0'
435.6'
435.6'
100.0'
280'
100.0'
90.0'
90.0'
435.6'
435.6'
435.6'
449'
002
4.33 Ac
2nd parcel
006
676'
001
235.05'
531.54'
100.0'
LOT 159
1610-001
WINDMERE LIMITED
PARTNERSHIP
984-174
82.084 Ac.

15-11

804-12/8

STRACZ 988-193 827-82 8-27-94

M.D. & K.P. PERKO 963-789

W. Dufur, Sr. 843-5

C & B. MULLETT

041 042 043 044 045 046 047 048 049

.459A .459

PARK AVE. 50' R/W

299.69 92.86 80.0 80.0 80.0 80.0 80.0 80.0 80.0 80.0 100.0 120.0 100.0 120.0 108.86

D.H. BOWYER 807-186

030 031 032 033 034 035 036 037 038

7-8-94 C.S. SPANGLER 987-585

115.0 280.0 280.0 280.0 280.0 280.0 280.0 280.0 280.0 238.0 238.0 559.7

146.27 139.72 70.91 68.81 216.24 297.66 265.13 395.96 133.16 100.0 963.81 80.0 80.0 80.0 80.0 80.0 120.0 119.86 450.0

LORETO DEV. CO.

829-230

901-379

1411-028

LOT 137

013 028 027 026 025 029 039 040

J.M. PENTAK 867-47

MILLS ROAD 66' R/W 100.0 65.34 65.33 65.34 65.33 108.3 573.0 S 30 9'E

L.O.T. LINE

174.42 842.5 336.1 318.1 .18Ac 625.68 152.3 523.45 250 012 580.64 557.28 239.66 2632 321.02 251.9 1162.14 1161.6

1512-002

011 010 009 008 007 006 005 004 003 002 001

421.95 544.75 644.5 435.8 435.6 435.6 435.6 435.6 435.4 435.6 435.6 862-269 9-30-94 996-1 90.0 100.0 114.0 120 100.0 50.0 55 78 50.0 50.0 100.0 145.8 82.4 166.70 73.3 60.01 90.13 142.94 453.05 542.9 615.54 603.5 572.92 336.78 513.71 55.33 47.26 61.53

A.J. & D.J. MELZER 963-1124

A. S. OBRANOVICH 779-987

0.781 Ac.

F. & A. HUSTON 900-1182

1 Ac.

D.J. CREASE 889-2

1.52 Ac. 188.25 369.74

D.S. & B. ROWLAND 910-228

K.J. & C.A. PASCHKE 996-1

V.M. ZEILER

N. HANDLER ET. AL. 840-1011

S.G.H. FARM Inc., 841-748

024 022 021 020 019 018 017 016 015 014 023

R.S. WHEELER & G.J. ZNIDARSIC 908-1253

4.629 Ac.

BURLINGTON DEV. CO. 998-1127 998-1129 998-1125 10-28-94

568-768

12.813 Ac.

1117.9 1117.3 477.88 376.15 874.75 1114.1 89.60

LOT 138

1512-001

050 200.00' 474.68 217.80' 217.80'

PARCEL NO.	TRANSFERRED TO	AC.	FT. FRT.	VOL. PAGE	DATE	TRANSFERRED TO	AC.	FT. FRT.	VOL. PAGE	DATE	TRANSFERRED TO	AC.	FT. FRT.	VOL. PAGE	DATE	TRANSFERRED TO	AC.	FT. FRT.	VOL. PAGE	DATE
1512-001	J.W. SANBORN ET AL.	14.05	577.5'	550-1071		LOT SPLIT -025- 1.80 Ac.	12.25													
002	" " " 01 .65 12.85 6.60	20.15	746.0'	550-1071		LOT SPLIT -025- 3.20 Ac.	16.95													
003	J/M. RUSSELL	.25		550-1287		BASS LAKE COMMUNITY, Inc.	0.25		695/358	3-30-83	Bass Lake Community	3.024		706-981		G.E. DUREL Par. #52			798-484	9-18-87
004	" "	.40	16.5'	550-1287		" " "	0.40	16.5'	" "	" "	" "			" "		" " "			" "	" "
005	" "	.40	100.0'	550-1287		" " "	0.40	100'	" "	" "	" "			" "		" " "			" "	" "
006	" "	1.25		550-1287		" " "	1.25		" "	" "	" "			" "		" " "			" "	" "
007	" "	.68		550-1287		" " "	0.68		" "	" "	" "			" "		" " "			" "	" "
008	BASS LAKE COMM. INC. 7.16	6.31		221-416		G.E. DUREL Par. #17			795-484	9-17-87	THE BURLINGTON GROUP, INC. Par. #17			795-557,575	9-18-87	SEE MAP				
009	" " " "	.86		221-416		G.E. DUREL Par. #17			795-484	9-17-87	THE BURLINGTON GROUP, INC. Par. #17			" "	" "					
010	C.E.I.	1.68		174-279																
011	L.+B. DIEMAND	2.0	64.02	611-540		LARRY L. ½ & BRUCE R. ½ DIEMAND	2.0	64.02	712-1183	4-3-84	V.L. DIEMAND	2.0	64.02	713-1150	4-20-84	L.L., B.R. DIEMAND See Map				
012	GEAUGA REALTY	4.04	183.2'	291-503																
013	CEMETERY CHARDON VILLAGE	1.14	209.4'	114-160																
014	" " "	1.22		114-159																
015	" " "	1.00		128-159																
016	" " "	1.00		212-298																
017	" " "	2.84		245-3																
018	" " "	3.17	277.2'	21-420																
				65-262																
				73-35																
019	J.+M. BRINDO	1.64		434-71		J.W.+M.K. BRINDO JR.	1.64		734-774	1985										
020	J.H. SPEAR	.33	82.5'	556-1030	9-18-73	S.L. DIAL	.33	82.5	722-170	10/10/84	S.J. GREEN	.33	82.5	952-1125	9-3-93	W.R. & S.J. GREEN	.83		953-428	9-10-93
021	W. FISHLEIGH	.13	59.0'	537-948		T.A. DEMELL	.077 .13	59.0'	890-776	1-6-92										
022	W. WITTINGHAM 0.04		30.0'	200-431		W.+B. Whittingham			704-27		E.A. GIEROSKY			976-790	3-31-94					
023	CEMETERY CHARDON VILL.			212-298																
024	J.W. SANBORN .01 .65	.75		259-390																
025	P.D. +J.W. SANBORN 001+002	5.0		559-826																
1513-001	D.B. KOSIE 0.16	.20	61.70'	484-910		D.B. KOSIE (NEW SURVEY)	.399	86.75	977-119	4-5-94										
002	L.R. LANG	.18		670-912																
003	J.+L. SHAFIRO	.02	6.14	681-160																
004	T.+D. SABULA	.42	57.41'	615-1122		F.+W. LYNN	0.417	57.42'	696-95	3-31-83										
005	R.+E. RARICK	.75	88.70'	637-253																
006	J.+S. NEILL	.75		611-1123																
007	R.+E. RARICK .60	.65	82.5'	580-819																
008	W.G. WILDER	.45		459-752																
009	K.R. TEMPLE	.80	111.3'	603-463		G.L. & G.A. SHANOWER	0.82	111.3'	759-529											
010	K.+P. BOLEK .51	.45	60.0'	478-825																
011	J.+C. MAC MILLAN	.45	60.0'	619-1246	3-31-78	J.D. & C.L. MacMILLAN	.45	60	730-676	3-4-85										
012	D.+D. URBAN	.60	28.0'	434-366		R.H. & P.J. NOYES	0.60	28'	757-1291											
013	J. BOSTWICK	.45	60.0'	418-163		J.P. BOSTWICK	.45	60'	751-92	12-31-85	J.P. BOSTWICK	.45	60'	815-308	8-10-88					
014A	J.+M. BRINDO	4.95		434-71		J.W. & M.K. BRINDO	4.95		734-774	4-2-85	SEE MAP									
SEE MAP 8/13 015	R.+A. RICHARDSON	.49	87.6'	609-62		G. & K.L. WITOSKY	.49	87.6	740-882	7-12-85	SEE MAP									
016	S.+M. MUDZYN	.37	65.0'	452-827																
017	J.+M. BRINDO, JR.	.25 .17		663-163																
018	G. PANEK	.43	87.06'	589-458		C.M. & J.M. GRAU			882-1208	9-20-91										
019	L.G. THOMAS	.30		396-624		M.A. & M.E. KIMPTON	0.30		770-465	10-16-86	R. SYKORA	0.30		771-1113	10-24-86					
020	B.+P. BUTLER	.36	70.0'	552-969		R.P. & G.E. LABELLE	.36	70.0'	692-707	12-6-82	D.J. HERRMAN & M. KLIMKO	.36	70'	928-993	1-14-93					
021	C.+E. NELSON	.36	70.0'	546-737		D.M. BAXTER	.36	70.0'	684-1195	5-4-82	R. & J. SPANGENBERG	.36	70'	807-336	4-20-88	J A & M.K SOSKA	.36	70'	946-1147	7-13-93
022	G.+J. ERNST	.36	70.0'	647-573	7-18-79	G.D. ERNST	0.36	70'	759-214		J.J. & K.J. SAGE	0.36	70'	768-692	9-23-86					
023	J.+J. MILLER	.36	70.00	625-1153		W.+E. STONEMAN			701-1330		S. & V. SZANTO	0.36	70'	757-897	4-30-86	S. SZANTO, Jr. See Plat				
024	D.+T. POWERS	.41		520-821		A. & C. McMICKLE See Map														
025	F.R. BARONE	.71	94.0'	512-134																
026	W.+L. WILDER	.62	83.0'	246-61																
027	J.C. DAVIDSON	.50	66.0'	221-623		L & P. HANSON	.50	66.0'	807-170	4-18-88	J.J. & M.A. NOLAN	.50	66.0'	953-955	9-14-93					
028	G.A. +C.A. WELLMAN	.50	66.0'	675-1389																
029	M. FISHER	.27	66.0'	341-182		W.J. & Matt. E. Fisher 691-1218	.27	66.0'	689-1361	9-28-82										
030	" "	.23		201-628																
031	R.+R. VOELKEL	.50	66.0'	667-565		S.A. MASTIN		66'	774-1049	12-18-86										
032	J.+L. REID	.50	66.0'	597-1077		J.G. & L.A. REID	.50	66	733-264	4-1-85										
033	A.C. BERTKE	.32	77.0'	495-752		RALPH F. BERTKE			729-56	29 Jan. 85	DAVID M. & LISA A. RYAN			749-1218	26 Nov. '85					
034	L.D. PEDERSEN 0.33		60.0'	505-212		T.D., M.K. MOUYOS & N. MAYDROS		60'	764-195		T.D., M.K. MOUYOS & N.L. MAYDROS		60'	772-659	11-14-86	T.D + M.K. MOUYOS			801	718
035	E.C. BETZER	.23	99.0'	427-1007		H.M. Betzer (trustee)			708-11	12-9-88										
036	L.+B. ASH	.19	50.0'	542-761																
037	E.F. WETTSTEIN	.19	50.0'	571-692	11-01-74															
038	E.C. BETZER	.25		502-455																
039	H.M. BETZER	1.26	198.0'	277-609		H.M. Betzer (trustee)			708-11	12-9-88										
040	I.D. BLACK	12.61	512.0'	201-289																
041	R. HAVETER 3.20 1.0	4.20	533.0'	229-247		E.C. Betzer	4.20	533.0'	690-367	10-7-82	H.M. Betzer	4.20	533.0	693-137	1-19-83	H.M. Betzer (Trustee)	4.20	533.0	693-139	1-18-83
042	CHARDON CONG. OF JEHOVAH WIT.	1.00	93.19'	311-319																
043	A. BRCAK	1.27		263-88	See Map															
044	W.+D. RINGLER	.47	93.19'	426-53																
* 045-A046 ~~045~~	PETERSEN + IBOLD CO. SPLIT	~~2.0~~	76.5'	676-794	7-27-81	R+S. WOODIE #1 split from 045 & 046	.501	120.12	696-460	4-6-83	D&H PETROVICH			709-1128						
046-A ~~046~~ 045	" " "	.37	66.0'	676-794	7-27-81	SPLIT FROM 045 & 046 & 012 (1613)					R+S. WOODIE # 2	0.568	115	696-460	4-6-83					
047	D.+M. CHAPMAN	.29		578-920		M.J. GALUSICK + D.M. SHANER	.29		717-652	6/25/84										
* SEE 1613 045	PETERSEN + IBOLD CO.	1.28		676-794	7-27-81	= SEE 1613 - NEW PARCEL*	= 1613 -(15|13045)													

ONE PARCEL MAP

SEE MAP

THE BURLINGTON GROUP, INC. 795-557, 606 9-18-87 Par. #52 LEAVING 1.14AC

15-12

1412-109 | 1412-110 | 1412-111 | 1412-124 | 88.35' | 65' | 65' | 54.5' | 53.75' | 47' | 88.75' | 63.6' | 60.0' | 45'

PARK AVE. 50' R/W

666.26 | 16.9 | 100.0 | 64.02' | 183.23' | 183.23' | 209.4 | 277.25

LOT 107 | LOT 138 | LOT 108 | LOT 109 | LOT 111 | LOT 146

005 | 004 | 003 | 007 | 006 | 010 | 011 | 012 | 013 | 014 | 015 | 016 | 017 | 018 | 019 | 020 | 021 | 022 | 023 | 024 | 025 | 002 | 009 | 008 | 001

LOT LINE

1.14 AC

LEAVING Parcel 52 with 795-557 to 606

THE BURLINGTON GROUP, Inc.

393.92' 808.27'

222.42

L.L., B.R. DIEMAND

776-1053

2.0 Ac.

WA. MAS. INC. 830-1349

VILLAGE OF CHARDON 973-1837 3-8-94

4.04 - 1.05 = 2.99

THE BURLINGTON GROUP, INC. 973-1385 1.05 Ac. 3-8-94

4.04 Ac.

TOTAL AC WAS 16.452 - 11.629 = 4.823 AC

BURLINGTON GREEN AREA 4.823 AC left

LEAVING = R.R. 4.21 AC

SOLE 818.619

N 99°18'47" E 818.62'

BURLINGTON GROUP, INC. 4.823Ac - 6165 AC FROM PHASE II = 1.42 AC.

1612-002 + 1512-008 + 1612-002 Pt of 1512-008 1st PARCEL 814-169

135.86 AC Pt of 135.440 LEAVING 135.420 AC

BURLINGTON GREEN CONDOMINIUM PHASE II VOL 20 PG 101

BURLINGTON GREEN CONDOMINIUM PHASE II VOL 20 PG 101 2.048 AC

GREENWAY DRIVE

REMAINDER 2.754 Ac.

1513-014 BURLINGTON GROUP INC. 835-462 4.42 Ac. 4.45 Ac.

1513-004 | 1513-005 | 1513-006 | 1513-007 | 1513-008 | 1513-009 | 1513-010 | 1513-011 | 1513-012 | 1513-013 | 1513-014 | 1513-015 | 1513-016 | 1513-017 | 1513-018 | 1513-023 | 1613-004

W.R. & S.J. GREEN 952-1125

T.A. DIEMEL 890-7186

E.M. BROWN 1513-014B. 950-1045

RAYMOND BESHARD 991-766

1.64 Ac.

1612-002

948.08 to ¢ 900.00

550.00' | 401.18' | 578.12' | 188.03' | 746.0 | 577.5 | 524.5 | 50' | 50.0 | 217.0 | 267.08' | 216.48' | 304.0 | 100.0 | 100.0 | 114.07' | 223.00' | 950 | 168.93' | 248.82 | 681.78 | 683.37 | 248.57 | 248.20 | 678.9' | 229.55 | 266.0 | 487.60 | 206.25 | 486.75 | 480.0 | 580.22 | 106.85 | 480.69' | 362.14 | 258.0 | 199.73' | 43.74 | 1.25' | 94.08 | 88.5 | 70.33 | 89.0 | 70.33 | 63.0 | 301.27 | 100.32 | 294.25 | 297' | 343.2 | 330' | 274.7' | 249.8' | 217.1' | 218.6 | 330.0' | 502.7 | 510.35 | 68.61 | 146.68 | 65.95' | 51.27' | CO: 184.18 | 20.76 | 59' | 57.13' | 302.84' | 16.4' | 30' | 59' | 82.5' | 125' | 952' | 953-425

PARCEL NO.	TRANSFERRED TO	AC.	FT. FRT.	VOL. PAGE	DATE	TRANSFERRED TO	AC.	FT. FRT.	VOL. PAGE	DATE	TRANSFERRED TO	AC.	FT. FRT.	VOL. PAGE	DATE	TRANSFERRED TO	AC.	FT. FRT.	VOL. PAGE	DATE
1513-048	K.R. ALBRIGHT 2.55+1.00	3.55	326.1'	478-431		J.P.+G. PARK 2.55+1.00	3.55	326.1	716-606	6/6/84									
049	J. PRINGLE	.55	96.6'	538-857		D.W.+P.V. BERG	.55	96.6	744-652	9-10-85									
050	E.+S. CAVEY	.45	97.1'	674-791															
051	D.+B. RILEY 0.53		159.0'	593-667		B.A. LEWANSKI			707-169										
052	P.+B. KIEBLER	1.50	266.0'	551-785															
053	" "	.90	109.6'																
054	B.J. NESTER 1.43+1.42	2.85	291.0'	492-342		K.&S. PHILIPS	2.85	291.0'	808-997	6-11-88									
055	N.B. CHAPMAN 1.03	2.05	141.9'	255-74		N.N. CHAPMAN													
056	" " 0.20 ~~0.06~~																		
057	" " 0.91		141.91			SEE MAP													
058	" " 0.06																		
059	N.J. RHODES	.31	60.0'	553-1310	8-6-73	D.L.&N.J. RHODES			919-86	10-19-92									
060	T.&D. SWOPE	.57	120.0'	611-1086		D. SWOPE SEE MAP													
061	E.C. BETZER	.28	64.5'	464-207		H.M. Betzer (trustee) 2PARCELS= .28Ac			708-H	12-9-83	RICHARD+DENISE MANDAU	.28		800-613					
062	J.C. SHUSTER	.55		679-75		See Map													
063	P.K. PARK	1.50		427-177		J.C.+D.D. COMER	1.50		769*317	9-9-86									
064	K.+H. NELSON	.44	50.0'	531-1155		G.&S. McGOWAN	.44	50'	820-810	11-3-88	G.R McGOWAN S.L. McGOWAN TRUST	.44	50'	939-854 955	5-19-93				
065	M.A. GEDRSKEY	1.69	120.8'	524-207															
066	J.+E. CARR	.39	60.0'	665-670	6-12-80	G.A.+E.K. SPEAR	.39	60'	736-108	1985	SEE MAP								
067	H.+C. CLIPSTON	.32	82.0'	637-61		H. CLIPSTON SEE MAP					J.&L. MURRAY SEE MAP								
068	G. TRINETTI	.10	50'	609-152															
069	M.+W. SMITH		60.0'	617-839	653-1206	W.C,JR&K.L. MAJETICH		60'	885-559	10-24-91									
070	D.+J. HOSTETLER 0.19		56.4'	553-782															
071	W.+D. HOFSTETTER 0.18		56.4'	597-1228	601-787	J.P.&C.L. NOKES		56.4'	714-513	4-30-84	E.J.&P.A. PETERS			905-726	6-4-92				
072	J.+M. MAYNARD	.16	56.4'	492-310		R.N.+S.J. KING	.16	56.4'	719-1310	10/11/84	S.&M. VAUGHN	0.16	56.4	759-1273		SEE MAP			
073	" "	.81				M.K. McClelland			705-461		C.D.&M.K. McCLELLAND	.81		733-1213	1985	C.D.+M.K McCLELLAND TRUST	.81		951-1042	8-26-93
074	L.+L. MORTENSON	.16	56.4'	631-716		L. MORTENSON	0.16	56.4'	757-1254	5-9-86									
075	C.+M. McCLELLAND		56.4'	484-937		C.D.+M.K. McCLELLAND		56.4	733-1210	4-2-85	CD+MK McCLELLAND TRUST		56.4	951-1036	8-26-93				
076	" "		60.9'	" "		"		60.9	733-1210	4-2-85	" "		60.9	951-1036	8-26-93				
077	A. HOWER	0.18	57.9'	633-522	NOV. 28, 78														
078	" "	0.18	57.9'	" "	" "														
079	C.+M. McCLELLAND 1.81 0.20	2.01		484-937		C.D.+M.K. McCLELLAND			733-1210	4-2-85	CD+M.K McCLELLAND TRUST	2.01		951-1036	8-26-93				
080	M.E.+G.G. SALTZ	0.58		580-947	1975														
081	" " 0.81		59.9'	" "	"														
082	" "		2.0'	"	"														
083	D.S. BETTS		55.9'	491-971		T. J. NOLFI		55.9	775-329										
084	" "		55.1'	" "				55.1	775-329										
085	" " 0.68		55.1'	" "				55.1	775-329										
086	" "		55.1'	" "				55.1	775-329										
087	" "	.73		" "			0.73		775-329										
088	N.+D. EGING	.42	45.0'	245-345		N.+D. EGING	.42	45	733-982	1985									
089	" "		66.0'			"		66	733-982	1985									
090	A.+L. EGING	.62	165.0'	576-448		N. EGING & L. PARSONS			896-1072	3-18-92	R&C.L. HUSTON	.62	165'	907-211	6-19-92				
091	S. RUSNIK	1.50		221-551		S&J. RUSNAK, SS, &C.	1.5		*969-788	1-19-94									
092	C.+M. BRINKMAN	2.10	426.0'	550-364		P.P.&C.L. AMICARELLI	2.1	426.0	770-878										
093	M.S. WITHROW 0.25	.30	52.0'	542-658		C.R.&J.A. LANESE	.30	52'	810-170	5-27-88									
094	R.+L. STIVERSON	.14	60.0'	532-733		R.M.+L.J. STIVERSON	.14	60'	734-438	4-2-85									
095	J.D. FORD 0.27	.14	60.0'	559-895		S.J.&M.A. NOLAN			691-724		D.A.+T.L. BRENTAR		60'	738-340	1985	M.+V.L. MARKINS		60'	738-475	5-31-85 * SEE MAP
096	J.K. PATTERSON	.14	60.0'	568-118															
097	I. CAMPBELL	.14	60.0'	663-457		R.J.+A. KACHUREK	.14	60.0	717-238 717-252	6/20/84	L.&K.A. LEWIS	0.14	60'	766-900					
098	J.+F. SMITH .20+.09		72.0'	625-1079		J. R. SMITH		72.0	771-1263		J.A. EVELY See Map								
099	J.A.+S.M. SCHELLENTRAGER	.22	61.2'	674-860		HP&N.E. NORSIC	.22	62.2'	952-646	8-31-93									
100	H. SKINNER	.22	57.9'	233-583		H.N.+N. SKINNER	.22	57.9	716-536	6/5/84	J.R. GLASSER	.22	57.9'	992-383	8-26-94				
101	E. HUTCHINSON	.40	115.8'	679-656	10-23-81														
102	D.B. MILGATE	.20	82.6'	591-924															
103	L.+H. RODGERS	.21	82.6'	431-352		L.+H.A. ROGERS	.21	82.6	734-1389	4-2-85									
104	J.L. HOWELL et al.	.18	46.0'	591-1164		D.L.&D.L. DEMETER		46.0'	869-156	3-28-91									
105	G. BISHOP	1.08	132.0'	647-919	8-2-79														
106	M.+D. ELDRIDGE	1.07	132.0'	203-322		W. JACKSON, JR.	1.08	132.0	578-835		S.A. BURNS+J.J. ADAMS	1.08	132.0'	695-266	3-11-83	J.J.&S.A. ADAMS	1.08	132'	732-821	1985 * SEE MAP
107	R.+E. ISHEE	.60	75.0'	538-631		R. ISHEE	.60	150'	691-113	11-24-82									
108	B.+C. RABY	.78	96.95'	613-864															
109	A. CHANEY & D. CHANEY	.53	70.0'	663-542		B.&K.D. PHILIPS			721-960	10-10-84	G. PHILIPS			918-684	10-14-92				
110	V. McCUMBER .50+.50		74.9'	537-623		V.&D. McIntosh			706-812										
111	D.E. CONE & P.A. GIBSON	1.50	112.4'	643-404		D.E.&P.A. Cone	1.50	112.4'	690-190	10-4-82									
112	D.I. GRIMM	1.0	75.0'	486-430		D.W.&I.L. GRIMM	1.0	75.0'	733-1093	4-1-85									
113	L.E. GRAWUNDE	1.0	76.18'	587-1081															
114	J. BOLAN, JR. & S. STRANIERO	1.0	75.18'	661-307		S.P.&S. BOLAN	1.0	75.18	734-813	4-2-85	T.J., JR.&J. THOMAS See Map	1.0	75.18			D.&T. COMBS	1.0	75.18'	810-481	6-1-88
115	D.V. PECK	1.05	163.4	515-794		D.B. PERRINE			906-224	6-10-92									
116	" "	1.45	25.0'			" "			"	"									
117	P.E.+B.L. KIEBLER	1.00	75.0'	678-1390															
118	P. KIEBLER	1.00	147.0'	565-464	6-18-74														
119	P. JOINER, JR.	.26		674-405	5-21-81	C.&B. MULLET SEE MAP													
120	M.+C. AGING	.22	60.0'	601-432															
121	R.+M. SCHMUCKER	.22	60.0'	621-1215		G.&A. ADAMS	.22	60'	807-1161	4-29-88									
122	J.+M. HOPKINS	.22	60.0'	550-419		J.&M. Hopkins			709-736		J.W.&M.K. FISHER			868-828	3-19-91				
123	E.+E. ARIDONI	.22	60.0'	653-775	9-25-79														
124	R.+D. SHOEMAKER	.22	60.0'	546-1347		R.M.&D.L. SHOEMAKER	.22	60'	734-758	4-2-85									
125	D.+C. MAKULSIA	.22	60.0'	599-207															
126	R.+B. ISHEE	.22	60.0'	550-267															
* 127	H.+P. WHITEHEAD, Jr.	.22	60.0'	663-1000		THE ADMINISTRATOR of VETERANS AFFAIRS			693-1307	1-31-83	J.&K. HrenKo			707-282		ADM. OF VETERANS AFFAIRS			760-203	*
128	S.L. TAYLOR	.22	60.0'	623-644															
129	V.+J. GIBALDI	.22	60.0'	546-803		V.&J. GIBALDI	.22	60'	733-800	4-1-85									
130	R.+H. CARROLL	.22	60.0'	593-1116		M.J.&K.L. HARRINGTON	.22	60'	945-15	6-28-93									

PARCEL NO.	TRANSFERD TO	AC.	FT. FRT.	VOL. PAGE	DATE	TRANSFERD TO	AC.	FT. FRT.	VOL. PAGE	DATE	TRANSFERD TO	AC.	FT. FRT.	VOL. PAGE	DATE	TRANSFERD TO	AC.	FT. FRT.	VOL. PAGE	DATE
1513-131	R. & C. HAUZIE	.22	60.0	551-1230		M & V KLer			617-384		M.L. & D.L. KELLY	.22	60'	749-24	11/25/85					
132	M. CAMPAGNA	.22	60.0	550-270		SEE MAP														
133	K. DOWLING	.21	60.0	537-1101		N & J BURLINGHAUS			657-663		E. & I. J. DeBORD see Map	.21	60'			CO-TRUSTEES E. & I. DeBORD	.21	60'	813-192	7-12-88
134	N. & C. PHILLIPS	.22	60.0	551-1229		N.J. & C.A. PHILLIPS	22	60'	734-167	4-2-85	J & R. TOMASEK	.22	60'	819-477	10-14-88					
135	W. & M. BAILEY	.22	60.0	537-1102																
136	D. & G. MANGOLD	.22	60.0	537-1100																
137	R. & V. SCHNEIDER	.22	60.0	538-185		D & V SHAFFER	.22	60.0	609-985	7-11-77	M. & R STRIPAY	.22	60.0		8-1-78	J & W. WELLS			667-847	10-1-80
138	W. & D. BOYD	.22	60.0	538-726		K. & M.A. AMOS	0.22	60'	775-737	12-24-86										
139	J. & V. WOLF	.22	60.0	538-645		T.A. KENNEDY	0.22	60'	872-516	5-8-91										
140	J. & H. BRUNSMAN	.21	60.0	571-816																
141	D. & L. TALLADINO	.22	60.0	537-1159		R & D. Nalepka	.22	60.0	599-114		Carol A Ma			621-1090						
142	R. & B. HARRY	.22	60.0	537-1162		E. Basey & D. Harrison	.22	60.0	599-593		S. BRENTAR	.21	60.	720-941	10/11/84	S. & F.H. BRENTAR	.21	60'	731-1218	1985
143	R. & K. EVANS	.22	60.0	538-184		K. EVANS	.22	60.0	599-717		PETER BORN JR			799-713						
144	J. & B. DAUGHERTY	.22	60.0	537-1148		B.M. DAUGHERTY	.22	60.0	953-1144	9-16-93										
145	J. & K. PATTERSON 3.58	4.12		326-41		G. BISHOP	3.58		647-917	8-2-79										
* 127	J.F. & L.R. PAPPALARDO			773-701																

SEE MAP

SEE MAP

15-13

PARK AVE.

MOFFET AVE. 42' R/W

C & J. LANESE

LOT 124 810-170

J.B & B.A. GOODRIDGE 912-424

J. EVELY 795-1101

8-26-94 J.R. GLASSER 992-383

777-1136 J.L. MURRAY 170'

3-30-94 T.A. & C. ERERLY 916-636

W.C. JR & K. MASETICH 885-558

D.B.J. HOPKINS 915-331

E.J. & P.A. PETERS 905-726

M. PASCUCCI 4-25-94 #3644 6-30-94 #3644 NOEL 9-27-94 #3644

D.L. & D. SIEMERS

LOT 125

LOT 123

LOT 122

LOT 143

LOT 145

LOT 144

LOT 146

LOT LINE

132' R/W

60' R/W

66' R/W

47' R/W

SOUTH STREET

CLARIDON ROAD

EAST KING ST.

KAREN DRIVE

UTILITY EASEMENT

G.R. McGOWAN TRUST
S.L. McGOWAN TRUST
064 939-954 939-955 .435

P.M. DODGE 062 901-485

061 M.C. LANGER 785-747 .57 Ac.

060 D.E. SWOPE 793-1102

058 N. CHAPMAN 785-768 137.3

056 0.20 Ac.

057 785-770

055 N.N. CHAPMAN 785-770

054 K.W. & S.J. PHILIPS 808-997

053

052

040

041

042 JEHOVAH WIT.

043 PAUL & JANET ROTTE 811-579*

044 W & D. RINGLER .47 AC

045-A D & A PETROVICA 709-1128

046-A 045-012A L.P. & L.J. GAAL 912-628

1613

1613-006

D.S. & V.L. MITCHELL 995-176

A.+C. McMICKLE

E.B. FIELITZ 823-1198

R. & C.L. HUSTON 907-211

S.+M. MADEWELL 824-637

J.L. & C.M. TURK 985-402 897-376

6-17-94 P.S. & K.D. STRAKA

W.+V. PARSONS 827-345 .532 Ac.

S.+L. NEILL 1095 840-1097

D.B. PERRINE 906-224

D. & T. COMBS 810-481

G.R. McGOWAN TRUST

J.P. BOSTWICK

E.M. & L.O. BROWN 950-1045 249.8'

L.R. & M.B. BEESON 991-766 8-18-94

J. & K. SAGE 839-1299

C.M. & J.M. GRAU 882-1208

D.J. HERRMANN & M. KLIMKO 928-993

J.A. & M.K. SOSKA 946-1147

A. & M. KUKWA 839-512

S.+V. COATES 833-596 926-1112

H.K. BOYLE 860-823

D & L. RYAN 749-1218

E. FISHER 860-420 029

G.J. & M.A. NOLAN 953-955 027

788-1266 0.41 Ac. 024

B.M. DAUGHERTY 953-1144 130 144 152.0

P. BORADY 799-713 129 143 152.4

0.21 Ac. C.J. THOMPSON 152.7 128 781-453 142

127 141 153.1

126 140 153.4

T.A. KENNEDY 872-516 125 139 163.8

124 138 154.2

M.J. & M.A. ADAMS 932-1033 123 137 154.5

122 136 154.9

121 135 155.2

J.R. TOMASEK 819-477 120 134 155.6

788-318 119 133 8/3-194 (MULT.) E.F. DEBORD 156.02

118 132 156.3

117 131 156.7

M.J. & K.L. HARRINGTON 945-15 116 130 157.1

115 129 157.4

114 128 157.8

113 127 158.8

112 126 156.5

111 125 158.9

110 124 159.7

109 123 159.6

J.W. & M.K. FISHER 868-828 108 122 159.9

G. & A. ADAMS 807-1161 107 121 160.3

T. & M. MAHAFFEY 843-427 106 120 160.3

C. & B. MULLET 105 119 785-778 269 047

7414-130

3644

PARCEL NO.	TRANSFERRED TO	AC.	FT. FRT.	VOL. PAGE	DATE	TRANSFERRED TO	AC.	FT. FRT.	VOL. PAGE	DATE	TRANSFERRED TO	AC.	FT. FRT.	VOL. PAGE	DATE	TRANSFERRED TO	AC.	FT. FRT.	VOL. PAGE	DATE
1514-001	F.+C.A. PFIESTER	.27	70.0'	538-59		F. & C.A. PFIESTER	0.27	70'	767-222											
002	J.+P. WATSON	.27	70.0'	537-989																
003	J.+R. WASILKO	.27	70.0'	537-957																
004	S.+R. LINBERGER	.27	70.0'	613-489		J.P.+C.D. McCASKY	.27		933-593	3-23-93										
005	A.+I. KAVARAS	.27	70.0'	537-955		I. KAVARAS	.27	70'	929-299	1-22-93										
006	R.+M. SEE	.27	70.0'	537-990		SEE MAP														
007	S.J.+E.A. PROTZ	.27	70.0'	676-973	7-30-81															
008	R.+J. TITUS	.27	70.0'	537-991		R.J.& K.J. TITUS	.27	70'	930-21	2-1-93										
009	P.+L. ALVORD	.27	70.0'	576-1271	6-23-75	P. & L. ALVORD See Map														
010	J.A. HAMMACK			537-993					613-1081											
011	T.+H. SEVER	.24	60.0'	621-1241	9-19-78	W. & M. PENNELL	.24	60'	745-168	9-18-85										
012	R.C.+D. SISLER	.25	60.0'	537-721		R.C.& D. SISLER	.25	60'	733-790	4-1-85										
013	P.M. +M.T. YUN	.25	60.0'	589-1096		P.M.+M.T. YUN	.25	60'	732-903	3-28-85										
014	R. MATHENA	.25	65.0'	663-1091		R.W.& L.J. WELDER			673-903	1-25-83										
015	J.+L. POWELL	.25	65.0'	537-930		J.J.& L.L. POWELL	.25	65'	733-1053	4-1-85										
016	S.J. SEIFRIED	.25	65.0'	597-961		A.TANG & S. YUNG	.25	65'	816-111	8-24-88										
017	S. CROMER	.25	65.0'	643-707		* SEC. OF HOUSING & URBAN DEV.	.25	65'	808-395	5-4-88	B.L. KIMBREW			868-35	3-7-91	J.J.& J.A. SMITH	.25	65'	926-753	12-22-92 SEE MAP
018	W.+K. HAMARY	.25	65.0'	621-34		W. Hamary			712-287		S.M. KACPRZAK	.25	65.0'	815-526	8-17-88	SEE MAP				
019	G.J.+I.A. KREILACH	.25	65.0'	538-237		R. & D. LUCARELLI	.25	65.0	754-1040	3-20-86										
020	W.+R. BREWER	.25	65.0'	537-782																
021	JOHN HOPKINS	.25	65.0'	613-154																
022	M.A. BUTCHART	.27	70.0'	599-689		J.A. COLLIER			898-753	3-31-92	C.A.& C. COLLIER	.27	70.0	959-272	10-27-93					
023	R.+J. FAIRBANK	.27	70.0'	665-710		R.L. FAIRBANK	.27	70.0'	683-165	3-2-82	J.C. VARNER	.27	70.0	719-900	10/11/84					
024	W.R.+C.M. DUNNING	.27	70.0'	637-960		CM DUNNING			344-306											
025	S.+B. RASHID	.27	70.00'	587-1133		R.+C. Hendrickson			705-1175		T.M. & D.K. MANNION			770-732		S.A.& D.M. SOBIE		70'	883-367	9-25-91 SEE MAP
026	C.+B. YAKO	.27	70.0'	537-548																
027	J.F. BOLANEY	.27	70.0'	643-1067		J.F. & M. BOLANEY	.27	70'	733-1051	4-1-85	B. HEIKKILA.	.27	70'	843-304	12-15-89	J. GASPAR	.27	70'	843-306	12-15-89
028	P.J.+D.L. PRZERACKI	.27	70.0'	637-1218		P.J. PRZERACKI see Map					SEE MAP									
029	P.H.+A.J. WHITE	.27	70.0'	587-229		B.L.& K.A. BALLASH	.27	70'	738-218	1985										
030	J.+D. PERRY	.27	70.0'	589-376		J.F.& D.M. PERRY	.27	70'	732-422	3-19-85	D.M. PERRY	.27	70'	950-10	8-10-93					
031	J.+B. OLIVER	.20	70.0'	629-479	8-25-78															
032	W.J.+B. GIBSON	.26	70.0'	556-32																
033	R.L.+D.P. KAUFFMAN	.27	70.0'	674-616	5-20-81															
034	J.+V. HAMMETT	.27	70.0'	390-394		J.W.& V.F. HAMMITT	.27	70'	733-317	4-1-85										
035	T.R. MUNI+F.O. BENNETT, Jr.	.27	70.0'	637-921, 923																
036	W.+A. COOPER	.27	70.0'	373-597																
037	M.+C. MERLENE	.27	70.0'	502-64		M.L. & C.E. MERLENE	0.27	70'	768-794											
038	M. DEWEY	.27	70.0'	613-470												SEE MAP				
039	W.M. MUSIAL	.27	70.0'	524-808		A. NIKSA & J. SINE	0.27	70.0'	578-877		D.L. & R.A. WILLIAMS	0.27	70.0'	580-512						
040	K.+D. BENA	.27	70.0'	562-331		K.J. BENA	.27	70.0'	682-922	2-17-82	D.M. & K.S. BENA	.27	70'	732-113	3-26-85	C.E. & P.A. MURRAY	0.27	70'	762-940	
041	F. NEUMAN	.26	70.0'	625-197	7-10-78	M.D. URQUHART+C. TREADWAY	.26	70.0'	684-101	4-2-82	J.R.+L.D. ROSS	.26	70.0	717-1207	9/2/84					
042	H.D. KING	.26	70.0'	443-513	11-25-64															
043	D.+T. BRINING	.27	70.0'	601-398																
044	W.+H. SHAFFIER	.27	70.0'	669-549	11-03-80	W.& A. White			701-1											
045	R. HALFORD	.27	70.0'	663-568																
046	P.+P. THARP	.27	70.0'	459-408		P. & P. THARP	.27	70'	732-1284	1985										
047	C.+A. STEAD	.26	70.0'	390-386		C.J. & A. STEAD	.26	70.0'	756-1278	4-28-86	D.J.& C.M. GEISMAN	.26	70.0'	920-1251	10-30-92					
048	KATHLEEN GREGG	.27	70.0'	615-576		R.A. TAYLOR			665-1148		A. & L. MILLER	0.27	70.0	714-481	4-23-84	See Map				
049	E.+J. KEITH	.27	70.0'	591-20		R.& M. Sidbeck Sr.			703-277											
050	T.+E. TREADWAY	.27	70.0'	601-77		T.L. Merk			709-824		R.+V. MORMILE	.27	70'	820-1239	11-9-88	I.J.+ E.B DEBORD TRUSTEES	.27	70'	937-608	4-29-93
051	J.J. III +H.C. SLADKEY	.26	70.0'	643-554		D.W. & J.A. Nader	.26	70.0'	690-13	9-29-82	J.C. & L.J. PETROVIC			876-1157	7-5-91					
052	D.H.+B. BUTTS	.26	70.0'	551-360	2-2-73	B.L. BUTTS	.26	70.0'	683-1116	3-24-82	MA Rader & KA Wendl			851-394						
053	ROLLIN COOKE III (665-892)	.26	70.0'	665-890	6-27-80	Rollin Cooke	.26	70'0	708-196	12/13/83										
054	J.+T. PEINE	.27	70.0'	661-1003		M.F. Gumpper	.27	70.0'	780-1187	4/16/87	D.D. BOWYER		70.0'	868-1311	3-26-91					
055	L.+S. HALE JR.	.27	70.0'	653-715																
056	J.F.+C.G. VANO	.27	70.0'	551-837		M. & L.A. KEPPLER	0.27	70'	769-458											
057	J.+M. BROWN	.27	70.0'	603-12																
058	T.W.+N.J. DUNCAN	.27	70.0'	587-5																
059	K.M.+C.C. OVARK	.27	70.0'	551-397																
060	R.D.+B.E. BARNES	.27	70.0'	643-1123		B.E. BARNES	0.27	70.0'	714-828	5-2-84	A.G. PITTAWAY	.27	70'	820-1850	11-9-88					
061	O.B. MILES	.26	70.0'	551-682																
062	R.+L. ROUNTREE	.26	70.0'	551-459		A. & L. ROUNTREE	.26	70'	731-757	3-20-85	M.K. & D.M. RITTWAGE	0.26	70'	760-673						
063	J.M. MEEKS	.26	70.0'	678-1152		J.M. MEEKS	.26	70.0	724-438	11/2/84	J.M. & M.J. MEEKS	.26	70'	957-308	10-13-93					
064	G.+J. ELEFTERIOU	.25	70.0'	551-458		G.A. & J.A. ELEFTERIOU	.25	70'	730-155	2-22-85										
065	W.+L. YOKUM	.26	70.0'	607-356																
066	C.+H. BOYD	.26	70.0'	609-227		L. & M. LASKEY	.26	70.0	719-286	7-25-84	T. & I. EIBEN	.26	70'	814-445	8-1-88					
067	V.+R. GIORGI	.25	70.0'	635-279		D. K. SAYERS	.25	70'	751-147	12-31-85	R. GAGGINI	0.25	70'	774-48	12-5-86	M.P. GAGGINI	.25	70'	937-332	4-28-93
068	T. TYJEWSKI	.26	70.0'	550-1403			.26	70'												
069	R. ROSE & L. POLITO	.26	70.0'	576-714		R.E. & L.A. ROSE	.26	70'	730-1221	3-12-85	M.R. & B.P. JOHNSON	.26	70'	757-623	5-2-86					
070	E.+L. SMITH	.26	70.0'	621-655		M.S. & C.A. TURNER	.26	70'	912-64	8-11-92										
071	B.+M. KOLLISTER	.26	55.0'	629-918	8-31-78	R.H.& V.L. FINK			687-808	7-16-82	P.A. DUNNE See Plat									
072	G.M. SNODGRASS	.51	55.68'	603-20																
073	R.A.+D.A. OPPER	.52	60.69'	647-196		R.A. OPPER	.52	60.69	781-1125	4-16-87										
074	P.E.+D.F. FAINT	.33	70.0'	550-1172		P.E. & D.F. FAINT	.33	70'	734-839	4-2-85										
075	T.+A. MALCOLM	.26	70.0'	551-282		T.R. & A.H. MALCOLM	.26	70'	734-532	4-2-85	A. MALCOLM	.26	70'	816-350	8-26-88					
076	J.R.+L.E. HUPP	.25	70.0'	551-681		J.R. & L.E. HUPP	.25	70	734-479	4-2-85	P.M. & M.L. O'CONNOR	.25	70'	1003-651	12-16-94					
077	L.+D. NORRIS	.26	70.0'	631-1209																
078	CAROL L. SCHULTZ	.26	70.0'	585-547		C. & J. HALL	.26	70.0	717-1134	6/29/84	H.C. & M.K. BUFF	.26	70'	753-703	2-26-86	T.& M. OGLE	.26	70'	806-52	4-6-88
079	J.W.+L.G. BUCHANAN	.26	70.0'	551-680																
080	G.+J. DAVIS	.25	70.0'	597-982																

PARCEL NO.	TRANSFERRED TO	AC.	FT. FRT.	VOL. PAGE	DATE	TRANSFERRED TO	AC.	FT. FRT.	VOL. PAGE	DATE	TRANSFERRED TO	AC.	FT. FRT.	VOL. PAGE	DATE	TRANSFERRED TO	AC.	FT. FRT.	VOL. PAGE	DATE
1514-081	E. BAVIS	.28	71.6'	673-1283	5-13-81															
082	W.+F. RICKARD	.28	71.6'	601-843		W.S.+F.L. RICKARD	.28	71.6'	733-1368	4-2-85	SEE MAP									
083	B.J.+S.A. BATCHELOR	.25	65.0'	647-32																
084	J.+P. DOWDLE	.25	65.0'	542-1344		PATRICIA A. DOWDLE			749-977	10 DEC '85	D.R.+C.A. VANCE	0.25	65'	773-508		SEE MAP				
085	S.+S. ZARACK	.23	60.0'	576-728																
086	B.+L. MILLWARD	.25	60.0'	631-362																
087	C.+C. EISAMAN	.23	60.0'	565-29																
088	D.+D. GREATHOUSE	.23	60.0'	637-474		BARCLAY SAMERICAN MORTGAGE INC.			740-1121	7-17-85	C.L.+R.R. YAUGHER	0.23	60'	766-915		R.R. YAUGHER	.23	60'	886-803	11-6-91
089	P.+N. YACOVELLA	.23	60.0'	542-581		N.L. YACOVELLA	.23	60.	720-1217	10/11/84	L.C.+C.C. SMITH		60'	885-1328	10-31-91					
090	J.+E. McMURTRIE	.23	60.0'	621-712		T.W.+D.A. PARR	.23	60	748-518	11-12-85										
091	J.+E. KULCH	.23	60.0'	542-579																
092	M. MANNING	.23	60.0'	580-1		F.+M. RINK	.23	60'	813-476	7-15-88	D.+J. LOE	.23	60'	820-499	10-31-78					
093	W.+D. SHRIVER	.23	60.0'	565-410		R.F.+S.J. TENNYSON	.23	60'	739-1276	6-28-85	SEE MAP									
094	J.+B. FRIEND	.23	60.0'	597-961	✓	P+G. MANCUSO	.23	60'	623-141	5-24-78	S.T. HUGHES	.23	60'	926-981	12-23-92					
095	T.L.+S.M. McCRAE	.25	65.0'	643-964		R.W.+L.J. WELDER	.25	65.0'	719-517	7-27-84										
096	H.+P. GANT	.25	65.0'	623-189																
097	K. PARR	.25	65.0'	629-211	8-18-78	M.+D. CLARK			821-116		TRANS OHIO SAVINGS BANK			870-116	4-10-91	SEC OF HOUSING + URBAN DEV.			870-988	4-18-91 (SEE MAP)
098	P.P.+C. LANZONE	.25	65.0'	546-1345																
099	K.+B. MATTHEW	.28	71.6'	663-258		C. NOSKO		71.6'	907-1002	6-25-92	B.C. LUNDQUIST + J.E. MOSS-LUNDQUIST	.28	71.6'	929-1164	1-29-93					
* 100	J.+G. SOMERVILLE	.28	71.6'	653-182		THE OHIO SAVINGS ASSOC.	.28	71.6'	682-1063	2-19-82	L.C.+L.M. NONNAMAKER	.28	71.6'	682-1061	2-19-82	P.S.+M.L. PERCASSI	28	71.6'	738-439	5-31-85 *
101	T.+C. KOVACICH	.25	65.0'	675-705	6-30-81															
102	J.M.+J.L. LEONARDI	.25	65.0'	546-999		J.M.+J.L. LEONARDI	.25	65'	733-506	4-1-85										
103	J.+J. KRIZ	.23	60.0'	617-178	2-17-78															
104	S.+L. DACKIEWICK	.23	60.0'	609-133																
105	D.+L. FERRICK	.23	60.0'	546-295		SEE MAP														
106	R.+M.S. HRITZ	.23	60.0'	643-375		B.L.+C.W. CAGE	.23	60'	739-591	3-1-85	R.+L. CUDNIK See Map									
107	JEFFERY KLEVE	.23	60.0'	647-1169		T.B. GUILLAUME	.23	60'	743-124	8-20-85										
108	R.+J. ROHRER	.23	60.0'	625-816		T.M.+L.B. McCAFFERY			697-476	5/3/83	S.A.+M.C. BECK			991-516	8-17-94					
109	G.+J. SANTORE	.23	60.0'	609-503		R.E. NELSON	.23	60'	625-701		R.E.+J.E. NELSON	.23	60'	745-138	10-3-85	V.M. RITT	.23	60'	811-1052	6-22-88
110	F. VOLOSYN	.23	60.0'	635-275		JUDITH KOVATS			726-1233	10 DEC '84	G.R.+D.L. MIX	.23	60'	736-501	4-25-85	B.+S. SEAGRAVES See Map				
111	N.L. WHITTEN	.23	60.0'	643-841	See Map															
112	D.K.+P. MONTGOMERY	.23	60.0'	546-996																
113	R.+G. CLOONAN	.25	65.0'	621-170		ROBT. F. & CHRISTINE A. HOPKINS			741-788	30 JUL '85										
114	R.+K. MARION	.23	60.0'	546-995																
115	T.+J. TROYAN	.25	65.0'	546-590		JACK D. & MELANIE E. GRUBBS			729-293	31 JAN '85										
116	D.R.+L.M. METCALFE	.28	70.0'	585-353		B.E. IANIRO	.28	70'	736204	4-22-85	P.A. HOWSON	.28	70'	931-526	2-22-93					
117	R.A.+P.A. LARDIE	.22	70.0'	546-1214		R.A.+P.A. LARDIE	.22	70'	733-117	3-29-85	E.J. & J. BACKOS	.22	70'	965-268	12-13-93					
118	J.+A. ROMANICK	.22	70.0'	669-134	10-15-80	E.+K. McDONALD			800-64											
119	K.+J. DOUGLAS	.22	70.0'	603-1045		K.A.+J.A. DOUGLASS	.22	70'	732-588	3-27-85										
120	C.T.+D.S. DOREMUS	.22	70.0'	550-735		D.S. Doremus			712-533		L.C.+R.M. SULYI	.22	70'	748-1238	11-22-85					
121	M.E.+J.M. SOTKA	.22	70.0'	550-825		R.A. UHL	.22	70'	889-680	12-13-91										
122	R.+B. SANDERS	.22	70.0'	629-677	8-31-78															
123	J. EWING	.22	70.0'	665-1070	7-8-80															
124	D.+V. SPADA	.26	53.5'	661-306		D.F. SPADA			697-707	5/5/83	A.V.+D.S. GIGLIOTTI+D. THOMAS	.26	53.5'	747-1180	11-6-85	See map				
125	G.+S. EVAN	.40	53.5'	593-1135																
126	B.+S. WENZEL	.46	53.5'	663-37																
127	A. WILLIAMS	.30	53.5'	550-756		D.R.+W.D. CESNIK	.30	53.5'		11-04-82	SEE MAP *									
128	W.D.+N.L. FISHER	.20	60.0'	550-269		R.J. GILBERT + K.A. PATTI	.20	60.0'	721-442	10/10/84	K.A. GILBERT	.20	60'	745-908	9-27-85	M.+T. PARKER See MAP			* SEE MAP	
129	S.L. TEWELL	.21	60.0'	550-266																
130	W.E.+D.C. KOSPERSKI	.22	60.0'	550-494		P.G. WATSON	.22	60'	998-204	10-24-94										
131	C.E.+M.M. STRAZINSKY	.23	60.0'	550-496		M.+P. JOINER	.23	60'	811-303	6-13-88	B. BOSKOVIC	.23	60'	821-198	11-14-88					
132	L.E.+E.L. BECKMAN	.24	60.0'	550-217		G. BECKMAN	.24	60'	811-1018	6-21-88										
133	E.G. HENDRICKSON	.25	60.0'	568-659	8-3-74															
134	D.M. GASPER	.29	65.0'	582-20																
135	V.A.+J.L. BAKER	.34		550-271		H.S. RUSHTON	0.34		713-1317	4-23-84	W.+K. BRETCHA	.34		808-605	5-6-88					
136	R.+F. WISNIEWSKI	10.51		356-333		SAMUEL & DOROTHY KOHN	10.51		728-1070	23 JAN '85										
* 100	A.L.+L.J. HURLEY	0.28	71.6'	768-337	*	L.J. HURLEY	.28	71.6'	803-733	2-5-88	SEE MAP									

1414-063 | 1414-074

CRICKETT ROAD 60' R/W — VOL. 7 - PG. 74

SYLVIA DRIVE 60' R/W — VOL. 7 - PG. 74

CYNTHIA DRIVE 60' R/W — VOL. 7 - PG. 6

IRMA DRIVE 60' R/W — VOL. 7 - PG. 6

10' UTILITY EASEMENT

1414-130

1414-129

CORP. LINE

KAREN DRIVE

MYRA DRIVE 60' R/W — VOL. 7 - PG. 75

CROCKER BLVD. 60' R/W — VOL. 7 - PG. 75

LOT 123

LOT 142

LOT 143

Parcel # 2

S. LERTZMAN

10.51 Ac

804-706

136

CORP	LINE
1610-002	1610-001

16-9

PARCEL NO.	TRANSFERD TO	AC.	FT. FRT.	VOL. PAGE	DATE	TRANSFERD TO	AC.	FT. FRT.	VOL. PAGE	DATE	TRANSFERD TO	AC.	FT. FRT.	VOL. PAGE	DATE	TRANSFERD TO	AC.	FT. FRT.	VOL. PAGE	DATE
1610-001	R. & P. FOWLER Etal	80.6		430-525		S.G.S. DEVELOPMENT	80.6		574-515	→	THWING MILLS DEVELOPMENT CORP.	83.6		582-917	DEC. '75	R&K. Robinson Lot split 11&12 to 1610-022	83.48			
				501-999		" " 2 PAR. 83.2			" "											
002	J. M. NIEHUS	1.0	100.0	520-296																
003	S. & C. GROVER 1.25 - 0.15	1.40	140.0	362-99																
004	E. & C. GOTTSCHALK	.83	150.0	492-246		R & K ROBINSON 1610-021 0.104A.	0.73	150.0	578-950											
005	R. J. FOWLER	.77		452-813		E & C GOTTSCHALK	.87		578-642											
006	R. & K. ROBINSON	.68	125.0	480-932		S.S. DEED			670-1094											
007	R. & K. ROBINSON	.66		492-14		" "			" "											
008	R. J. FOWLER	1.94		452-813		Lot split 023 0.63 Ac.	1.31													
009	F. & M. ROOT	.50	100.0	478-578		N. & B. Galloway	.50	100.0	593-1156											
010	F. & M. ROOT	.11	22.0	480-705		" " "	.11	22.0	" "											
011	E. & L. SHILLINGS	.52	100.0	538-1031		E. W. SHILLING	.52	100.0	559-5	12-13-73	V. A. AYDENT	.52	100.0	562-1283		GENERAL MOTORS CORP.	.52	100.0'	691-516	
012	W. & J. BOYLES	.65	125.0	464-690		J. BOYLES	0.65	125'	759-348											
013	L. & S. GALIANO	.72	100.0	478-801		S. GALIANO LIVING TRUST			905-376	6-2-92										
014	" "	.72	100.0	478-799		S. GALIANO LIVING TRUST			905-372	6-2-92										
015	" "	.72	100.0	478-797		" "			905-376	6-2-92										
016	" "	.72	100.0	478-795		" "			905-374	6-2-92										
017	R. & M. HANKS 0.14 0.86	1.0	194.7	268-218		R. & M. HANKS	1Ac	194.7	731-1044	1985										
018	BASS LAKE COMM. INC.	32.55		221-171		G.E. DURELL Par. #43			795-484	9-18-87	THE BURLINGTON GROUP, INC. Par. #43			795-557,594	9-18-87					
019	" "	11.0		221-171		G.E. DURELL Par. #42			795-484	9-18-87	THE BURLINGTON GROUP, INC. Par. #42			795-557,593	9-18-87					
020	R & P FOWLER ETAL	0.47		513-764		S.G.S. DEVEL. CO. 2 PAR.	1.47		574-515		SEE MAP									
021	R & K. ROBINSON 1610-004	0.104		578-950		S.S. DEED			670-1094											
022	R & K ROBINSON 1610-001	0.116		582-1067	12-75	" "			" "											
023	M & L. BIXBY	0.63		568-777	9-74	L. BIXBY	.63		663-1156		See map									
011	G. & M. Sackel			701-682		M.M. SACKEL see Map					R. & L. SEAFRANIEC 814-719	.52		820-1097	7-6-88					

SEE MAP

1611-001	BASS LAKE COMM. INC.	.62	100.0	237-176		G.E. DURELL Par. #55			795-484	9-18-87	THE BURLINGTON GROUP, INC. Par. #55			795-557 597	9-18-87					
	" " 581 2 PAR.	.40		221-160		G.E. DURELL Par. #45			795-484	9-18-87	THE BURLINGTON GROUP, INC. Par. #45	OK		795-557 597	9-18-87	795-557 to 597 PARCEL # 45				
1612-001	BASS LAKE COMM. INC.	39.3		221-160		G.E. DURELL Par. # 20			795-484	9-17-87	THE BURLINGTON GROUP, INC. Par. #20			795-557,576	9-18-87					
SPLIT 1002	" "	31.52		221-160		G.E. DURELL Par. # 20			795-484	9-17-87	THE BURLINGTON GROUP, INC. Par. #20			795-557,576	9-18-87	SEE MAP 1111				

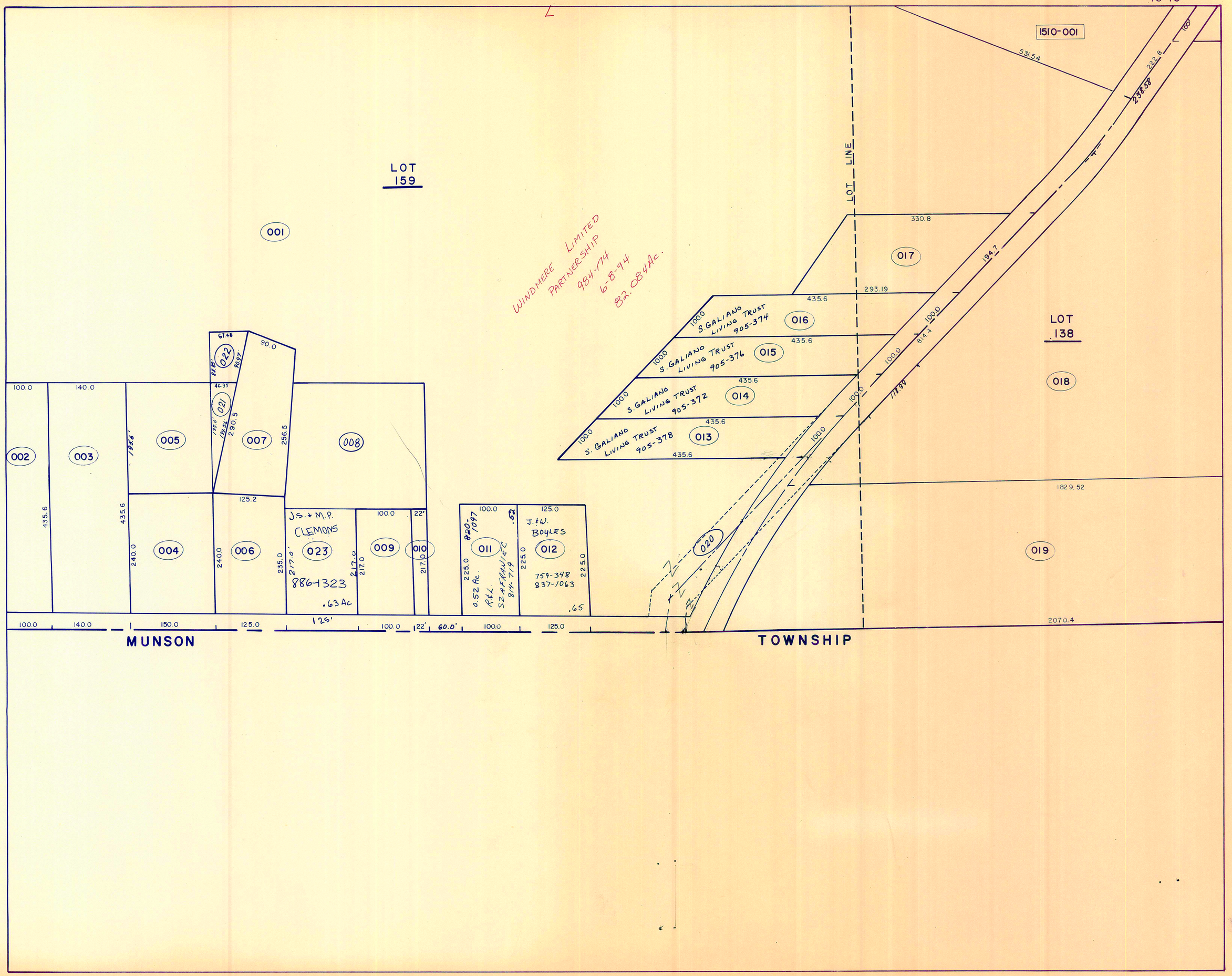
1510-001
LOT 159
LOT 138
LOT LINE
WINDMERE LIMITED PARTNERSHIP 984-174 6-8-94 82.084Ac.
001
002
003
004
005
006
007
008
009
010
011
012
013
014
015
016
017
018
019
020
021
022
023
S. GALIANO LIVING TRUST 905-374
S. GALIANO LIVING TRUST 905-376
S. GALIANO LIVING TRUST 905-372
S. GALIANO LIVING TRUST 905-378
J.S. + M.P. CLEMONS
886-1323
.63 Ac
J. & W. BOYLES
759-348
837-1063
.65
R&L SZAFRANIEC 814-719
0.52 Ac.
MUNSON
TOWNSHIP

779-987 7
A.S. OBRANDVICH
0.781 Ac.

001

611.53
664.01
110.0
100.0
1372.8

1511-021

002

214.5
214.5
82.5

1612-001

1025.64'

1829.52'

1610-019

245.85'

265.98'

2070.42'

LOT LINE

MUNSON TOWNSHIP

Where is the PLAT # ?

PARCEL NO.	TRANSFERRED TO	AC.	FT. FRT.	VOL. PAGE	DATE	TRANSFERRED TO	AC.	FT. FRT.	VOL. PAGE	DATE	TRANSFERRED TO	AC.	FT. FRT.	VOL. PAGE	DATE	TRANSFERRED TO	AC.	FT. FRT.	VOL PAGE	DATE
	BURLINGTON GREEN CONDOMINIUM																			
PHASE		ADD	BLDG	UNIT	DEED															
	BASS LAKE PROPERTIES	426 South Street		1-12	806-1217															
	CLUBSIDE COURT																			
		101	13																	
		103	14																	
II	H.F., JR. & B.D. INDERLIED	105	15	5	880-112															
II	NORAH M. CONNOLLY 7/14/94	107	16	3	978-235															
II	C.J. TITGEMEIER & E.A. BAILY, TRUSTEE	109	17	4	854-338															
II	M.J. & J.H. LENGYEL	108	18	1	849-424	M.L. HAMILTON			989-507	8-3-94										
II	F.L. PETRONZIO	106	19	2	864-868															
II		104	20																	
II	D.A. & K. THOMAS	102	21	2	904-153															
II	D.B. DYER	100	22	4	911-36															
	WYNEWOOD PLACE																			
		101	23																	
		103	24																	
III	J. & B. HANSON	105	25		890-261															
		107	26																	
III	LOVE FAMILY PARTNERSHIP	109	27	5	860-812															
III	G.S. McDONALD	111	28	1	858-858															
III	R.W. LANDIES	110	29		874-953															
III	J.B. & L.B. BERGMAN	108	30		911-954															
	WILLIAMSBURG HOMES, INC.	106	31	3	993-590	M.A. HORRIGAN			1001-646	11-28-94										
		104	32																	
		102	33																	
	M.J. & K.H. LANESE	100	34		889-458															
	GREENWAY DRIVE																			
	E & E. CSEPLO	301	35		880-859															
	M.A. ANDREAS	303	36	4	989-53															
		305	37																	
		307	38																	
		309	39																	
		311	40																	
IV	A.R. & B.L. ELDER	313	41		908-1296															
			42																	
		308	43																	

16-12

LOT 138

10-009600

39.30 Ac

LOT LINE

001

002

1512-002 & MUNSON D pg 888 1st PARCEL 814-669

135.16 Ac
- .440 AC
LEAVING 135.420 AC
1st parcel

CHARDON LAKES GOLF COURSE Inc.

1613-001

1613-002

1613-003

1613-004

WYNEWOOD PLACE

GREENWAY DRIVE

REMAINDER - 2.754 Ac

BURLINGTON GREEN CONDOS PHASE III = 3.277 AC

PH. IV

PHASE III

PHASE II

VOL 22-P15

VOL 20-P76

VOL 20-P101

VOL 22-22

VOL 19 P 13

BLDG 35

BLDG 36

BLDG 34

BLDG 31

BLDG 30

BLDG 29

BLDG 28 UNIT III #109

BLDG 27 UNIT III #107

BLDG 25

BLDG 21 UNIT 1

BLDG 22 UNIT 2

BLDG 19 UNIT 4

BLDG 18 UNIT 3

BLDG 17 UNIT 4

BLDG 16 UNIT 3

BLDG 15 UNIT 5

LCA20

LCA21

LCA22

LCA19

LCA18

LCA17

LCA16

LCA15

VOL 18-125

VOL 18-128

VOL 18-P125

CLUBSIDE COURT

GREEN GORGE DRIVE

CLUBSIDE DRIVE

BURLINGTON

PHASE II

PHASE III

GREEN CONDO

380.60'

473.69'

283.26'

94.69'

269.78'

164.53'

169.01'

2.477 AC PHASE II

COMMON AREA

RESERVED FOR FUTURE DEVELOPMENT (2.754AC)

SEE 16-13

BURLINGTON GREEN CONDO UNIT - BURLINGTON INN, INC. PHASE #1 - 12 UNITS - VOL 18-P 169-71

839-36

VOL 18-69 = 1.07/AC

BASS LAKE PROPERTIES 2.755 Ac 806-1217

OLD CORP LINE

NOW VILLAGE

CHARDON

MUNSON

VILLAGE

BURLINGTON GREEN CONDO. PHASE IV

BLDG.	ADDRESS	VOL. 20-Page 20	
35	E & E. CSEPLO	880-859	(301)
25		VOL 20-P76	
36		VOL 22-P15	

BURLINGTON GREEN CONDO PHASE III

BLDG.	ADDRESS	WYNEWOOD PL. VOL - Page	
34	100 M.J. & K.H. LANESE	889-458	(20-37)
25	105 J & B. HANSON	890-261	(20-76)

1st parcel
135.420 Ac
CHARDON LAKES GOLF COURSE, Inc.
814-669

BURLINGTON GREEN CONDOMINIUM PHASE # II V. 18-125 = 2.477 Ac

CLUBSIDE COURT

ADDRESS	BLDG #	UNIT #		
	# 15	# 5	H.F. JR. & B.D. INDERLIED	880-112
	# 16	# 3	NORAH. M. CONNOLLY	978-225 4-14-94
	# 17 854-338	# 4	C.J. TITGEMEIER + E.A. BAILLYS JR & SUSIE	
			M.L. HAMILTON	889-337 883-94
-108-	# 18	# 1	~~M.S. LENGYEL~~	849-42
-106-	# 19	# 2	F.L. PETRONZIO	864-868
	# 20	# 1	E.W. MORSE	960-1227
-102-	# 21	# 2	D.A & K. THOMAS	904-153
	# 22	# 4	D.B. DYER	911-36

BURLINGTON GREEN CONDO'S PHASE # III V. 19 P. 13

WYNEWOOD PLACE

	BLDG.	UNIT	ADD.		
VOL. 19-P. 13 -	27	5	109	LOVE FAMILY PART.	860-812
VOL. 19-P. 13 -	28	1	111	C.S. McDONALD	858-858
VOL. 20 - P 20-29				R.W. LANDIES	874-953
VOL. 20 - P 101 = 30 -			108	J.B. & L.B. BERGMAN	911-954

AMENAMENT VII VOL 20-101

BURLINGTON GREEN CONDOMINIUM PHASE V		ADDRESS #
41 = A.R. & B.L. ELDER -	908-1296 VOL20-101	313

SEE PAGE (17-12, 17-13, 17-14)

See Page 16-13

PARCEL NO.	TRANSFERD TO	AC.	FT. FRT.	VOL. PAGE	DATE	TRANSFERD TO	AC.	FT. FRT.	VOL. PAGE	DATE	TRANSFERD TO	AC.	FT. FRT.	VOL. PAGE	DATE	TRANSFERD TO	AC.	FT. FRT.	VOL. PAGE	DATE
1613-001	E. SCHWINDLE	.36	70.0	480-19		See Map														
002	R. & P. SAVAGE	.36	70.0	247-493		R. & D Savage	.36	70.0	667-831											
003	" "	.36	70.0	247-493		" " "	.36	70.0	667-831											
004	" " 3.57 0.36 0.68	4.60	•	259-412		" "	4.60		667-831											
005	" "	.17		259-412		" "	.17		667-831											
006	R. PHILLIPS	1.40		226-150		K. & N. RARICK (split)	0.86		772-1192											
* 007	W. H. SAVAGE	.50	99.0	523-575																
* 008	R. SAVAGE 0.36	.39	99.0	170-44		R. & D. SAVAGE			667831											
* 009	W. H. SAVAGE 0.88	2.32		523-575																
010	BASS LAKE COMM. INC.	17.73	546.5	425-71		J. Petersen, Trustee	17.73	546.5	653-300		VILLAGE STATION ASSOC. 5.8A	17.73	546.5	661-995		LOT SPLIT SEE 013 (	5.8	remain)		
011	I. D. BLACK 0.45 OF 12.75	0.14		201-284																
012	J. & H. CHERASO	.85	315.0	285-573		B. HENFIELD INC (PORT'N)	.85	35	661-649		PETERSEN & IBOLD Co., L.P.A.	.85 Ac	315	676-794		R. & S. WOODIE #3 Remainder of split	.508	214.51	696-460	4-6-83
013	PETERSEN DEV. CO.	11.93Ac		665-63		J. & S. PETERSEN	11.93		688-538	8/10/82	BURLINGTON DEV. COMPANY	11.781		724-413	11/2/84	SPLIT ~ SEE 1613-UNIT # D-3				
1513045	PETERSEN & IBOLD CO	SPLIT	1.28	676-792		W. E. & D. RINGLER	1.142		735-1035 4/-1685											
1513045-B	PETERSEN & IBOLD Co	SPLIT	"	676-792		CHARDON CONG. of JEHOVAH	.359		735-470	4-5-85										
046A-045-012A	PETERSEN & IBOLD CO	SPLIT			#2	RONALD & SUSAN WOODIE	.568	115'	696-460	4-6-83										
045A-046	PETERSEN & IBOLD CO	SPLIT			#1	RONALD & SUSAN WOODIE	.501	207.2'	696-460	4-6-83										
split out of 006 * 014	W. & C. ARWOOD	0.712		772-1188																
1614-001	J. & J. SCHNEIDER	.27		550-994		J & D BROUSE			619-508	2-28-78	M.G.M PROPERTIES	.27		653-86	8-15-79	L. E. & A. M. TICE	.27		775-976	
002	L. BLATTNER	2.43		532-926																
003	H. & A. STEPHAN	.46		538-363																
004	" "	1.50		326-368																
005	R. & F. WISNIEWSKI	2.03		356-333		ENT.			728-1072	23 JAN. '85										
006	G. & V. SHENKER	3.46	203.1	463-403		V. M. SHENKER	3.46	203.1	559-1142	3-18-74	D. Kohn	3.465	203.1	589-517		SAMUEL & DOROTHY KOHN SS	(729-1287)		~~728-1069~~	~~23 JAN. 85~~
007	R. & F WISNIEWSKI	2.10	60.0	356-333		S. & D. KOHN	2.15	66.33	728-1069	1985	S. LERTZMAN	2.15	60.'	804-708	3-1-88					
008	Wm. G. RIMES	1.0	135.0	485-69		J & M Rimes	1.0	135.0	621-779		B. BUBNOW			623-726		B. & L. L. BUBNOW	1.0	135'	735-281	4-3-85
009	F. & M. KONSTEL	1.0	135.0	434-447		H. & N. Kirby	1.0	135.0	576-1111		See Map									
010	R. & I. GARDNER 4.33 8.70	13.0		278-601		R. & I. Gardner			706-1291		SEE MAP									
011	C. & E. FAY	5.0		505-1059		C. F. FAY	5.0		810-146	5-27-88	SEE MAP									
012	H. & A. ASH	1.46		282-325		H. C. & A. ASH	1.46		734-802	4-2-85	A. ASH	1.46		887-185	11-15-91					
013	R. & H. LePROVOST	.57		239-57																
									807-753											
1613 * 007	D. SAVAGE (1/6 int.)	0.50	99.0'	696-277	4-5-83	WORD OF FAITH CHRIST. FELLOW.			} 807-757; 807-759											
* 009	" " (1/6 int.)	0.88		696-277	4-5-83	" " "														
* 008	" "			696-663		" " "			807-763											
1614-006	S. LERTZMAN	3.46	203.1'	804-706	3-1-88	V & E SPRAGALE	3.46	203.1'	815-702	8-15-88										

001 844-211 5.
002 4. 200' 70'
003 3. 200' 70'
004 2.
005
006
007 .5Ac
008 807-763 .36Ac
009
010
011
012 .508 Ac 302.99'
013
014
807-757 807-759 Parcel #1 WORD OF FAITH CHRISTIAN FELLOWSHIP 165' 225 99'
Parcel #2 = .88Ac 807-759
1513-040
1513-042
1513-043 1.27Ac 231.30 346.76' 831-1281
1513-044 115.65' Z RINGLER 735-1035 +1.42Ac 1513045 .396Ac 128.20' 153.58' 30'
1513-045B 735-470 .594Ac 156.63' 115.65' 155.48'
1513-045.1 .746Ac 369.74' 240.94' 117.45'
811-581 P.+J. ROTE
ROTE 811-579
D.+H. PETROVICH 709-1128 .568Ac 206.33' 115'
1513-045-A 046-Z 328.40' .501Ac 285.06'
1513-046-/A- 045-012A 1/4 L.P.+L.J. GAAL 912-628 184.78'
#3 T.R.+H.H. HUFF 930-731
66' R/W CLARIDON 214.5' ROAD
652.0'
857-716 to 724
NOW OWNED BY THE GEAUGA CO Bd of Co. COMMISSIONERS 857-716
OLD B.&O. RAILROAD - 100' R/W
533.4
1614-010
RIVER OAKS INVESTMENT CO. 995-648
14.38Ac.
707.0'
135.03'
LOT 146
60' R/W
SOUTH STREET
BURLINGTON GREEN PHASE II
VOL 78-135
2.754Ac
822-1012 BURLINGTON GROUP INC.
GREENWAY DRIVE
RESERVED FOR FUTURE DEVELOPMENT 822-1012 LEAVING 12.804Ac
2.754Ac
107.96'
BURLINGTON GREEN PHASE I CONDO VOL 18-P 69 1612 837-237 248 1.071Ac
SEE PAGE
5.8Ac.
500.00'
BASS LAKE PROPERTIES INC. 2.755Ac. 806-1217
A. ROMIG TRUSTEE 1.074Ac 854-948 873-1244 635-917 12-29-94 1004-350
755-235 J.E. BAUMAN 1.07 Ac .212Ac
814-669 135.42Ac
BURLINGTON OVAL CONDO
BURLINGTON OVAL DRIVE
OLD CORP. LINE
PHASE 1
NORTH OVAL
SOUTH OVAL EAST
BRANDON COURT - PRIVATE
BURLINGTON OF GEAUGA CONDOS (PRIVATE)
W. BARRINGTON
E. BARRINGTON
PHASE #9 V.17- P. 104
PH.#11 V.18-P.90
PH.#12 V.18-P.128
PH.#14 V.19-P.37
PH.#18 V.20-137
PH.#22 V.22-P.90
PHASE 20 VOL 21-46
PHASE 21 VOL 21-67
PHASE 15 VOL 20-49
PHASE 18 VOL 20-111
PHASE 19 VOL 21-99
PHASE 17 VOL 20-94
PHASE 16 VOL 20-94
VOL 19 PHASE #13 P.8
VOL 18-P.128
VOL 22-P.10 PHASE 22
VOL 20-P.137
VOL 18-P.90
VOL 18-P.128
VOL 21-46
VOL 21-67
VOL 18-128 PH.#12
VOL 20-49
VOL 20-111
VOL 20-137
VOL 21-99
VOL 20-94
VOL 21-46
PHASE 20
PHASE 15
PHASE 18
PHASE 19
PHASE 17
PHASE 16
PHASE 21
PHASE 12
PHASE 22
PHASE 18
PHASE 13
PHASE 15
PHASE 19
PHASE 17
PHASE 16
PHASE 20

17-12 - 17-13 - 17-14

(16-13 – D-1)

PARCEL NO.	TRANSFERRED TO	AC.	FT. FRT.	VOL. PAGE	DATE	TRANSFERRED TO	AC.	FT. FRT.	VOL. PAGE	DATE	TRANSFERRED TO	AC.	FT. FRT.	VOL. PAGE	DATE	TRANSFERRED TO	AC.	FT. FRT.	VOL. PAGE	DATE
	BURLINGTON OF GEAUGA CONDO'S																			
	N.O.					N.O.					N.O.					N.O.				
UNIT #	NAME	ADD.	PHASE	PLAT	DEED	NAME	ADD.	PHASE	PLAT	DEED	NAME	ADD.	PHASE	PLAT	DEED	NAME	ADD.	PHASE	PLAT	DEED
1	C. & R.A. GEE	101	1	15-38	730-649	C. GEE		1	15-38	930-1214										
2	M.H. & N.F. BURR	103	1	15-38	742-37	H.M. & F.L. BURR		1	15-38	891-904										
3	C.K. & D.J. COTTRELL	105	1	15-38	733-7	D.J. COTTRELL		1	15-38	868-969										
4	J.H. WEISS, Jr.	107	1	15-38	755-715	P. MDONEY & L.M. SMITH	107			864-316	J.R. FORD	107			943-413					
5	H.F. & B. INDERLIED, Jr.	109	1	15-38	752-851	R.S. MARTIN	109	1	15-38	901-958										
6	D.M. KING & P.G. KING	111	1	15-38	751-1196	P.G. KING	111		15-38	1-7-92 890-961	R.P. & P.A. KENT	111	1		1001-871					
7	T.E. & C.R. ZELLER	113	1	15-38	766-1222	A. PAINTER	113	1	15-38	5-29-92 904-1204										
8	K. KRUPA	115	10	18-13	945-996															
9		117	10	18-13																
10		119	10	18-13																
11	S. ROBERTSON	121	10	18-13	959-615															
12	I.D. CESNIK	125	2	15-78	743-700															
13	G.A. SHIFFLER	127	1	15-38	729-1197	G.A. SHIFFLER		1	15-38	749-669										
14	J. & T. WISE	129	6	16-101	805-448	J.J. & L.L. JOHNSTONE	129	6	16-101	962-194										
15	B. SHEBER	131	6	16-101	803-964	JOHN L. DUFFY	131			863-621										
16	D.P. & M.J. CLOAK	133	6	16-101	800-1038	DONALD & MARGARET CLOAK	133	6	16-101	801-152										
17	M.E. KING	135	6	16-101	924-346															
18	L.A. MAHNE	137	5	16-51	793-528	M.L. HAMILTON	137	5	16-51	834-282	J.R. IANNUCCI 6/23/94	137	5	16-51	982-503					
19	G.A. HEDLUND	139	5	16-51	793-325															

	N.O.E.					N.O.E.					N.O.E.					N.O.E.				
UNIT #	NAME	ADD.	PHASE	PLAT	DEED	NAME	ADD.	PHASE	PLAT	DEED	NAME	ADD.	PHASE	PLAT	DEED	NAME	ADD.	PHASE	PLAT	DEED
1	GRACE V. DERUS	142	6	16-101	800-200															
2	L. & M. SZYMANSKI	140	6	16-101	801-1150															
3	D. SPENCER	138	7	17-3	814-92															
4	H.L. HELSER	136	7	17-3	823-893	S.A. BYLER	136	7	17-3	969-1018										
5	D.E. ROSENBERG	134	7	17-3	811-964															
6	L.R. SMITH	132	5	16-51	796-984															
7	F., M., & T. HABLE	130	5	16-51	791-887															

(17-12, 17-13-17-14)

(16-13 - D-2)

PARCEL NO.	TRANSFERRED TO	AC.	FT. FRT.	VOL. PAGE	DATE	TRANSFERRED TO	AC	FT. FRT	VOL. PAGE	DATE	TRANSFERRED TO	AC.	FT. FRT.	VOL. PAGE	DATE	TRANSFERRED TO	AC.	FT. FRT	VOL. PAGE	DATE
	BURLINGTON OF GEAUGA CONDO'S																			
	S.O.					S.D.					S.O.					S.O.				
UNIT #	NAME	ADD.	PHASE	PLAT	DEED	NAME	ADD.	PHASE	PLAT	DEED	NAME	ADD.	PHASE	PLAT	DEED	NAME	ADD.	PHASE	PLAT	DEED
1	R.M. FINK	126	2	15-78	752-595															
2	CHARDON RUBBER COMPANY	291	2	15-78	755-178	W.A. & R.M. LAWRENCE, SR.				908-208	D.K. O'REILLY & R.M. LAWRENCE CO-TRUSTEES	291	2	15-78	998-282					
3	M.L. SHARABA	289	4	15-139	764-480															
4	F.E. & E.E. READENCE	269	4	15-139	766-511	W. Barton				861-834										
5	H. & H. SCHUTT	118	4	15-139	769-842															
6	J.R. STELLA	116	4	15-139	829-207															
7	D.S. RONYAK	114	4	15-139	794-315															
8	L.B. PFAFF	108	5	16-51	790-1087	G. JR. & B. LIKINS	108	5	16-51	826-885	B.A. LIKINS	108	5	16-51	872-231					
9	M Lanese	110	8	17-67	747-644	M. LANESE & V. LANESE				905-1246	R.J + K.R McNEELEY				937-397	H.J & R.M. COLEMAN	110	8	17-67	992-220
10	A. ALAIMO 223 ~~225~~		7	17-3	816-927	N.L. HRABAK	223	7	17-3	961-21										
11																				
12																				
13																				
14																				
15	K. KOLASKY	104	2	15-78	745-826															
16	D.M. MATRICARDI & P.J. POLIAK	106	2	15-78	743-799	CLIFFORD + MARJORIE MORGAN	106	2	15-78	799-1052										
17	M.H. ZAMAN	100	2	15-78	742-929															
18	D. WINCE	102	3	15-113	754-726															
19	BURLINGTON OF GEAUGA INVEST CO 201 ~~209~~		4	15-139	770-927															
20	" " " 203 ~~205~~		4	15-139	770-927	C.L. THORESON	105	4	15-139	776-335	S.A. GREENWALD	105	4	15-139	812-531	L.M. RHOADS		4	15-139	887-252
21	L. MONTGOMERY 205 ~~206~~		4	15-139	774-373	I. MYERS	105	4	15-139	812-856										
22	M.H. VACCA	98	3	15-113	755-431															
23	J.B. & L.S. MURRAY 209 ~~207~~		14	19-37	869-1087															
24		207	14	19-37																
25		211	14	19-37																
26	M.S. HAWLEY	213	14	19-37	869-730															
27		215	14	19-37																
28		217	14	19-37																
29		219	14	19-37																
30		221	14	19-37																

	S.O.E.					S.O.E.					S.O.E.					S.O.E.				
UNIT #	NAME	ADD.	PHASE	PLAT	DEED	NAME	ADD.	PHASE	PLAT	DEED	NAME	ADD.	PHASE	PLAT	DEED	NAME	ADD.	PHASE	PLAT	DEED
1	E. ZEMLICKA	294	4	15-139	766-506															
2	K.M. DOERING	292	4	15-139	771-1204															
3	T.R + H.L. DUNDON	290	6	16-101	802-708															
4	ESSEF CORP.	~~290~~ 288	8	17-67	853-438	M. & Y. GONZALES & H.D. DRICK	~~290~~	8	17-67	971-301										
5	M. KEENER	286	8	17-67	825-1316	A.J. Ronyak & C. Carter				861-1039	KELLY A. FARRELL	286	8		915-712					
6	Anna Gascoigne	284	6	16-101	804-789															
7	B.B. & SE. BISHOP	282	6	16-101	798-1020	S.S. MONK	282			914-12	S.E. MACK TRUSTEE R.F. MACK LIVING TRUST	282	6	16-101	991-887					
8	E.W. & E.W. HANSEN	280	5	16-51	791-1069	O & J DUDLEY	280			861-1304										
9	J.W. & E.P. INNERS	278	5	16-51	790-736	J.W. & E.P. INNERS				870-1117	M.J. & M.A. ELIAS	278	5		911-474					
10	B.J. DRYER	276	5	16-51	790-931	S. WIEBUSCH	276	5	16-51	906-940										
11	G.F. & R.M. KALL	274	5	16-51	796-988															
12		270	8	17-67																
13		268	8	17-67																
14																				
15	K.D. & J.A. RODANY	264	4	15-139	775-1111															
16	W. & R. LEAMAN	262	4	15-139	773-900															

(17-12-17-13-17-14 - 16-13 - D-3)

PARCEL NO.	TRANSFERD TO	AC.	FT. FRT.	VOL. PAGE	DATE	TRANSFERD TO	AC.	FT. FRT.	VOL. PAGE	DATE	TRANSFERD TO	AC.	FT. FRT.	VOL. PAGE	DATE	TRANSFERD TO	AC.	FT. FRT.	VOL. PAGE	DATE
	BURLINGTON OF GEAUGA CONDO'S																			
	S.O.W.					S.O.W.					S.O.W.					S.O.W.				
UNIT #	NAME	ADD	PHASE	PLAT	DEED	NAME	ADD	PHASE	PLAT	DEED	NAME	ADD	PHASE	PLAT	DEED	NAME	ADD	PHASE	PLAT	DEED
1		218	10	18-13																
2	L.M. VALYKO 6-1-94	216	10	18-13	983-490															
3	"	214	10	18-13																
4	"	212	10	18-13	"															
5	D. HECK	210	5	16-51	808-1114															
6	E. & L. REARDON	208	5	16-51	796-570	G.L. PETRUZZI	108	5	16-51	947-200										
7	J.H. HAYDEN	206	10	18-13	867-768															
8	J.E BIXBY	204	10	18-13	870-967	B.R BRICK	204	10	994-1227											
9	R. MACK (TRUST) 933-1022 CHANGE → 102	202	7	17-3	812-140	S.N. GUMPF	202	7	17-3	933-1024										
10	~~EP~~ K.M. SHINN	200	7	17-3	812-150	K.M. SHINN	200	7	1000-629	11-15-94										
	BURLINGTON OF GEAUGA CONDO'S																			
1613-013 (VILLAGE)	V.S.R. SEE VILL. MAP 1613-013																			
UNIT #		ADD.	PHASE	PLAT	DEED															
1	D.E. & P.A. SCHALL	501	15	20-49	883-235															
2	K. PETERSEN	503	19	21-19	930-1095															
3	J.P. SOMMERFELD CHANGE 21-19	505	15	20-49	883-999															
4	F.V. HANLEY TRUST	507	15	20-49	887-166															
5	B.A. KESTNER	509	20	21-46	947-223															
6	E.J. WIRSTROM	511	18	20-137	917-155															
7		513	17	20-111																
8	P. KAUFMAN		15	20-49	881-427															
9	M.G. & L.E. CLARK	518			892-1013															
10	C. BUNDY	516			914-618															
11	J.W. & K.W. BRINDO, III	514			912-1029															
12	J.U. LANG	512	21	21-67	958-520															
13	E.M. ROHDE	510	21	21-67	958-586															
14	A.G. HARRISON	508	19	21-19	945-519	A.G. HARRISON	508	19	21-19	957-1080										
15	H. & M. ZEITZ	401	#12	18-128	852-1096	H.E. & M. ZEITZ, TRUSTEES	401			913-619 913-622	P.J. & G. ZEITZ, etal	401			966-495					
16	L.M. SULZER	403	21	21-67	923-865 928-1153															
17		405	21	21-67																
18	R.F. MACK LIVING TRUST	407	20	21-46	946-977	N.A. CARRIGAN 8-12-94	407	20	21-46	991-109										
19	R & D. LEWIS	409	#13	19-8	855-94															
20	T.C. & S.C. LOWER	411	#11	18-90	846-915	B.C. & C.A. UNRUE	411			960-259										
21																				
22	STRATHERN	406	#11	18-90	852-817	J.L. & M. BATTISTA				845-97	J.L. & M. BATTISTA				852-823	M.B. STRATHERN				919-607
23		404	#12	18-128																
24		402	#14	19-37																
25	A.T. GRAE	400	#18	20-137	919-489	J. BENNETT, etal	400	#18	20-137	966-847; 849 & 891										
26	J.C. & M.A. GRASSO	301	#9	17-104	825-1136	J.C. & M.A. GRASSO				870-372										
27	E. MURTON	403	#22	22-10	994-566	W.M.E. PETERSEN	[redacted]		22-10	997-409	BURLINGTON DEV. Co.			997-413	10-18-96	I.R. GARDNER	303		997-416	10-13-96
28	JE & AL. HARCHER 7-29-94		#22	22-10	989-1055															
29	W.M.E. PETERSEN	307	#22	22-10	996-92															
30																				
31	L.H. & S.M. MARMON	311	#9	17-104	825-958	L.H. & S.M. MARMON				908-1166										
32																				
33																				
34																				
35	E. & E. CSEPLO				880-859															
36	R.E. CSEPLO	310	#18	20-137	923-1092															
37	P. SCHNACKEL	308	#12	18-128	846-1020	R.E. CSEPLO				879-1064										
38	P.M. SCALISH	306	#18	20-137	934-959															
39	K.J ZAKRAJSEK	304	#18	20-137	939-388															
40	J.R. & M.J. NEILSON	302	#13	19-8	855-603															
41	B.E. HANLON	300	#11	18-90	840-1219															

EAST BARRINGTON VOL 20-137-141

← WEST BARRINGTON LANE, SEE CHARDON VILLAGE 1613-013

PARCEL NO.	TRANSFERD TO	AC.	FT. FRT.	VOL. PAGE	DATE	TRANSFERD TO	AC.	FT. FRT.	VOL. PAGE	DATE	TRANSFERD TO	AC.	FT. FRT.	VOL. PAGE	DATE	TRANSFERD TO	AC.	FT. FRT.	VOL. PAGE	DATE
	BURLINGTON OF GEAUGA CONDO'S																			
	R.C.					R.C.					R.C.					R.C.				
UNIT #	NAME	ADD.	PHASE	PLAT	DEED	NAME	ADD.	PHASE	PLAT	DEED	NAME	ADD.	PHASE	PLAT	DEED	NAME	ADD.	PHASE	PLAT	DEED
1	R.W. SMALLWOOD		1	15-38	977904															

	P.K.					P.K.					P.K.					P.K.				
UNIT #	NAME	ADD.	PHASE	PLAT	DEED	NAME	ADD.	PHASE	PLAT	DEED	NAME	ADD.	PHASE	PLAT	DEED	NAME	ADD.	PHASE	PLAT	DEED
1	R. & C. BLAIR	260	4	15-139	768-310															
2	G + A LOTT	~~262~~ 258	7	17-3	817-1161															
3	R. NALL & S.S. CONROY	256	10	18-13	932-224	MAPLE LEAF COMMUNITY RESIDENCES, INC.	256	10	18-13	932-232										
4	L. MONTGOMERY	~~255~~ 254	8	17-67	820-997	P.G. WATSON	254	8	17-67	931-240										
5	M. & C. REHBERGER	252	8	17-67	884-1067	878-391														
6	C.C. SCHWAN	250	6	16-101	802-812															
7	LINDA C. HAUSER	248	11	18-90	841-180															
8	KUHNLE BRO. INC.	246	12	18-128	856-622															
9	T. & J. GEBACZ	244	10	18-13	836-1362	A.M. GASCOIGNE-NIXON	244	10	921-95	11-2-92										
10	A. FOX	~~242~~ 240	7	17-3	~~823-605~~															

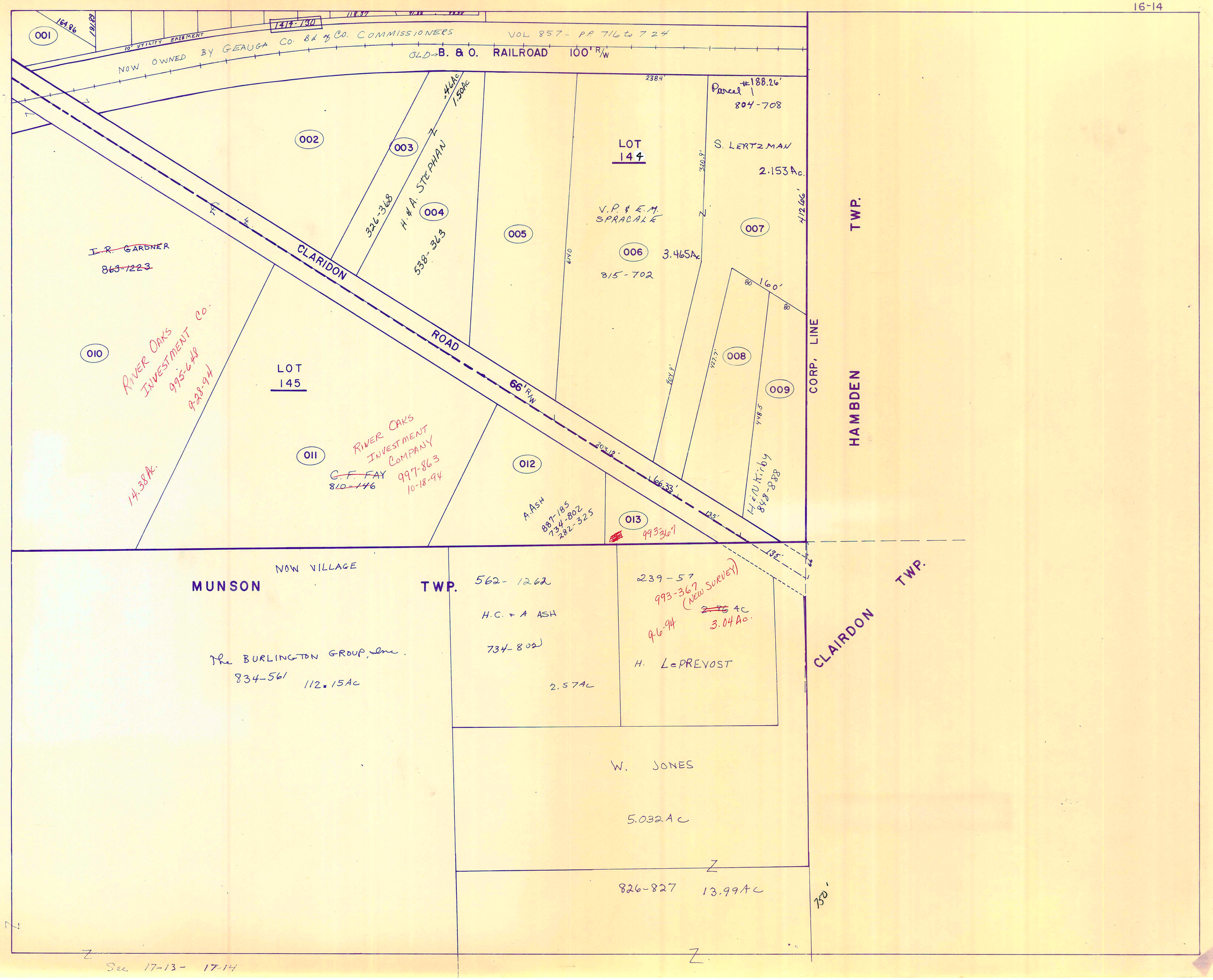

001
164.86
191.89
10' UTILITY EASEMENT
1414-130
118.37
NOW OWNED BY GEAUGA Co. Bd of Co. COMMISSIONERS
VOL 857 - P.P. 716 to 724
OLD→B. & O. RAILROAD 100' R/W
238.4'
Parcel #188.26'
804-708
S. LERTZMAN
2.153 Ac.
002
003
.46Ac
1.50Ac
H. & A. STEPHAN
326-368
004
538-363
LOT 144
V.P. & E.M. SPRACALE
005
006
3.465Ac
815-702
007
412.66'
320.9'
614.0
~~I. R. GARDNER~~
~~863-1223~~
CLARIDON ROAD
66' R/W
160'
80
80
008
009
CORP. LINE
HAMBDEN TWP.
010
RIVER OAKS INVESTMENT CO.
995-648
9-28-94
LOT 145
011
RIVER OAKS INVESTMENT COMPANY
997-863
10-18-94
~~C. F. FAY~~
~~810-146~~
14.38Ac.
012
A. ASH
887-185
734-802
282-325
203.12'
66.33'
135'
013
993-367
H. & N. Kirby
848-888
448.5
427.7'
404.9'
NOW VILLAGE
MUNSON TWP.
562-1262
H.C. + A ASH
734-802
2.57Ac
239-57
993-367 (NEW SURVEY)
~~2.76~~ Ac
3.04 Ac.
9-6-94
H. LePREVOST
The BURLINGTON GROUP, Inc.
834-561
112.15Ac
CLAIRDON TWP.
W. JONES
5.032 Ac
826-827
13.99Ac
750'
See 17-13 - 17-14

WOODS OF BURLINGTON — PHASE I = VOL 20 - P 14 RERECORDED = VOL 20 - P113 — PHASE II = ~~VOL 20 - P71~~ — PHASE III VOL 21 - P82 — PHASE II A = RERECORDED 3/-14

ALL LOTS IN BURLINGTON GROUP INC., VOL 834 - 561, UNLESS LISTED — 1712-17134714 = 1" = 300'

SUB LOT NO.	TRANSFERRED TO	Ac.	PHASE	ADD.#	ROAD	VOL-PG	TRANSFERRED TO	PHASE	ADD.#	ROAD	VOL-PG	TRANSFERRED TO	PHASE	ADD.#	ROAD	VOL-PG	TRANSFERRED TO	PHASE	ADD.#	ROAD	VOL-PG
1	M.A. PICONE	.30	1		PINE HOLLOW CIR	908-472	WILLIAMSBURG HOMES CORP	1			957-862										
2	WILLIAMSBURG HOMES, INC.	.25	1	104	PINE HOLLOW CIR.	939-1	J.T. SR & AP HANNAN			PINE HOLLOW	988-745										
3	D.R. & L.A. EDLER	.29	1	106	"	943-629															
4	WILLIAMSBURG HOMES CORP	.26	1	108	"	962-937	M.P. & K.M. COBEN	1	108	PINE HOLLOW CIRCLE	998-585	M.P. COBEN	1	108	PINE HOLLOW DRIVE	986-535					
5	WM. C. KAY BLDRS 5-31-94	.21	1	110	"	983-317	J.W. & W. YOUMANS 10-5-94	1	110	"	996-385										
6		.20	1	112	"																
7	WILLIAMSBURG HOMES CORP	.19	1	114	"	985-337	W.F. & A.C. STORY	1	114	"	999-835										
8	BURLINGTON BLDRS, INC. 3-25-94	.23	1	116	"	975-897															
9	R.L. DESIGN BLDRS	.28	1	118	"	988-342	C.I. & S.J. BURGESS	1	118	"	1001-660										
10	WILLIAMSBURG HOMES 5-31-94 CORP	.24	1	120	"	983-407	D.G. & B.M. MINICHELLO	1	120	"	998-50 3-30-94										
11	W.C. KAY BLDRS	.25	1	122	"	994-511															
12	R & L.M. SINCHAK	.28	1	134	"	931-1277															
13	E.R. & J.E. FLYNN	.26	1	136	"	926-1299															
14	P.J. & A.M. MELIA	.24	1	138	"	933-268															
15	K.P. KAMPMAN	.21	1	140	"	877-404															
16	R.L. DESIGN BLDRS.	.23	1	142	"	910-418	P.F. & A.M. RUSS	1	142	PINE HOLLOW CIRCLE	957-1179										
17	T.D. STONE & MM HAZINSKI-STONE	.24	1	144	"	910-1087															
18	L.J. & P.J. KRAL	.22	1	146	"	917-324															
19	J.R. & J.J. HOGAN	.18	1	148	"	907-702															
20	D.V. & S.E. PARSH	.18	1	150	"	882-1286															
21	D.R. & D.S. SMIDDY	.29	1	127	"	886-344															
22	R.L. & M.A. BARTH	.25	1	125	"	920-297															
23	R.G. & S. CICCOTTI, JR.	.19	1	123	"	915-894															
24	WM. C. KAY BLDRS	.22	1	121	"	941-329	D.L. & S.L. MUNOZ	1	121	"	983-85 3-2-94										
25	WILLIAMSBURG HOMES CORP	.20	1	119	"	958-151	T.J. JONTZ.		119	"	968-1228 3-2-94										
26	B.J. & R.M. ROWE	.21	1	117	"	910-558															
27	J.R. & C.M. GWINNUP	.20	1	115	"	908-1065															
28	WILLIAMSBURG HOMES CORP	.16	1	113	"	958-162	M.D. & D.M. MADDOX	1	113	"	973-883										
29	J.W. & L.A. ADAMOWICZ	.18	1	111	"	915-1124	B.W. SMITH	1	111	"	995-143										
30	J.D. & K.J. BLAUCH	.20	1	109	"	910-433															
31	D.J. & M.R. CHURCHILL	.22	1	107	"	913-353															
32	J.A. & D.A. ROSENBLAD	.24	1	105	"	935-505															
33	WILLIAMSBURG HOMES CORP	.24	1	103	PINE HOLLOW CIRCLE	988-903	A & D.M. SCHYLJUK	1	103	"	9000-191										
34	W.H. & A. DIETZ	.41	1	101	"	912-139															
35	R.R. & C.S. WANTZ	.27	1	101	WOODBRIDGE CROSSING	901-449	C.S. WANTZ		101	WOODBRIDGE CROSSING	952-668	L.G. HUGHES		101		952-670					
36	W.J. & D.A. MARTIN	.16	1	103	"	902-94															
37	H. & D. PUTZBACH	.27	1	101		884-824															
38	A.M. & B.A. ODAR	.21	1	103	WOODBRIDGE LANE	915-493															
39	WILLIAMSBURG HOMES 5-31-94 CORP	.28	1		"	983-385	M.P. & K.H. WILLIAMS		206	"	998-654										
40	WILLIAMSBURG HOMES CORP	.17	1		"	955-1034	B. & D. GERBITZ		208	"	966-720										
41	WILLIAMSBURG HOMES CORP	.19	1		"	985-326															
42	BURLINGTON BLDRS, INC.	.32	1		"	902-594	W.J. & L.S. MARTIN, JR.		212	WOODBRIDGE LANE	951-281										
43	G.S. & D.S. BYERS	.27	1	113	"	933-928	G.S. & D.S. BYERS		113	"	933-928										
44		.26	1		"																
45		.30	1		"																
46	WILLIAMSBURG 5-19-94 HOMES CORP	.27	1		"	983-362		1	225	"	985-527 5-17-94	J.M. ENGLISH	227		WOODBRIDGE LANE	997-870					
47	WILLIAMSBURG HOMES CORP	.29	1		"	972-1178 2-24-94	B. MANNING & COLLINS														
48	WM C KAY BLDRS	.24	1		"	914-219 3-7-94															
49	B.T. & A.M. MCCAFFREY	.20	1	122	"	933-308	DA & CA Stewart 7-29-94				989-444										
50	M.E. BORGMAN	.22	1		"	934-841															
51		.22	1		"																
52	D.A. & J.M. ROBERTSON & H. HAZLETT	.26	1		"	935-694															
53	WILLIAMSBURG HOMES	.21	1		~~975-1167~~ "	972-1167 2-24-94	D. & N.K. JADRYCH 6-24-94	1	213	"	986-160										
54	WM C KAY BUILDERS	.21	1		988-174 3-30-94	S & M. RUS		#1	211	"	1001-319										
55	WILLIAMSBURG HOMES CORP	.21	1		972-1008 2-24-94	J.J. & L.A. MALISH		1	209	"	982-559										
56	WILLIAMSBURG HOMES	.21	1			953-509	R.L. & S.A. LACLAIRE	1	207	"	967-1101										
57	WILLIAMSBURG HOMES CORP	.18	1		981-400	S.F. CRUMP		1	205	"	992-215										
58	S.B. PAYNE	.21	1	104	WOODBRIDGE LANE	890-260															
59	J.A. & E.R. LAWRENCE	.22	1	102	"	923-1163															
60	M.J. CEFARATTI	.22	1	122	WOODBRIDGE CROSSING	911-897															
61	R.L. DESIGN BUILDERS	.15	1		"	933-664	J.T. & M.L. ERSKINE	1	120	WOODBRIDGE CROSSING	977-433 4-6-94										
62	R.L. DESIGN BUILDERS	.16	1		"	933-663	P.S. & M. HINES			WOODBRIDGE CROSSING	984-1220 6-15-94										
63	R.L. DESIGN BUILDERS	.27	1		"	933-662	J.J. & L.A. CHANDLEY	1	116	"	996-10										
64	WILLIAMSBURG HOMES	.33	1		"	955-1045	T.M. & D. CIFERNO	.33	114	"	968-14										
65		.23	1		"																
66		.18	1		"																
67	WILLIAMSBURG HOMES CORP	.17	1		"	958-140	M.J. BASCH 2-7-94	.17	108		971-542										
68	WILLIAMSBURG HOMES	.27	1		"	948-257	J.H. & T.M. WISE	1	106	WOODBRIDGE CROSSING	957-1031										
69	WILLIAMSBURG HOMES	.23	1		"	917-468	J.H. NOOKS, ~~II~~ III	1	104	"	969-1218										
70	WM. C. KAY BLDRS.	.24	1		WOODBRIDGE CROSSING	863-925	J.J. CH	1	102	"	1000-1150										
VACATED 71 ex. PT	R.L. DESIGN BLDRS.	.194	2		PINE HOLLOW CIRCLE	935-1083	D.L. & M.T. BLEVINS	2	160	PINE HOLLOW CIRCLE	985-1090										
VACATED 72 PT	R.L. DESIGN BLDRS.	.164A ~~.208~~	2		"	939-209	K.E. & V.M. WAGNER	2	158	PINE HOLLOW CIRCLE	964-106										
73	J & C.W. FINNEGAN	.216	2	156	"	954-651															
74	R.L. DESIGN BLDRS.	.181	2	154	"	923-143	M.L. & L.L. CONNOLLY		154	PINE HOLLOW CIRCLE	956-45										
75	A.J. & L.A. KOTLARSIC	.184	2	151	"	931-80															
See O.L.'S ON MAP - 1712-1713-1714			2		"																
76	WM C KAY BLDRS INC.	.288	3		MIDDLE POST POINT	987-946	P.S. & M.L. FERCASSI	3	100	MIDDLE POST POINTE	1003-139										
77	WM C KAY BLDRS	.232	3		"	974-220 3-30-94	P. CUESTA & J.E. MUNRO	3	102	MIDDLE POST POINTE	995-961										
78	WILLIAMSBURG HOMES	.218	3		"	964-1170	L. SIMONE PETERS	3	104	~~MIDDLE POST~~ POINTE	981-131										
79		.263	3		"																
80	WILLIAMSBURG HOMES CORP	.247	3		"	~~987~~-1202 5-17-94	J.M. FELTY & D.A. CEFARATTI-FELTY	3	108	"	992-1015										

WOODS OF BURLINGTON - CONTINUED VOL 21 - Pg 82

712-173-1714 = 1" = 300'

SUB LOT NO.	TRANSFERRED TO	Ac	PHASE	ADD.#	ROAD	VOL-PG.					
81	BURLINGTON BLDRS, INC	.304	3		MIDDLE POST POINTE	961-162					990-753
82	Wm C. KAY BLDRS	.245	3		"	967-1347 1-3-94	L.S. NEMECKAY				
83	WILLIAMSBURG HOMES, CORP	.224	3		"	968-43 1-31-94	J & F PRISTAS 6-10-94	3	114	MIDDLE POST POINTE	984-872
84	WILLIAMSBURG HOMES CORP	.224	3		"	983-376	F.S & L.S. SPADAFORE	3	116	"	996-95
85	WILLIAMSBURG HOMES CORP	.299	3		"	981-1491	F.T. & M.T. BRENTAR	3	118	"	995-380
86	WC. KAY BLDRS	.596	3		"	960-651	J.M. & M.A. HORWATT	3	120	MIDDLE POST POINTE	962-25
87	BURLINGTON BLDRS INC	.338	3		"	964-1058	R.J. & K.R. McNEELEY	3	117	"	992-314
88	WILLIAMSBURG HOMES CORP	.246	3		"	981-928	M.A. ORTIZ	3	115		995-195
89	Wm C. KAY BLDRS INC.	.312	3		"	972-1189	L.E & P.R. McKINLEY	.312	113	MIDDLE POST POINTE	992-521
90	WILLIAMSBURG HOMES, CORP	.289	3		"	964-1192	J.C SMOGGIE & L.A. RIBOVICH	.289		MIDDLE POST POINTE	994-839
91	WILLIAMSBURG HOMES, CORP.	.267	3		"	964-1181	P.D & L.F. PIRNAT	.267	109	"	977-718
92	WM.C. KAY BLDRS.	.289	3		"	962-618	T.W. KIDD & L.B. MOORE KIDD	.289	107	"	980-1090
93	WM C. KAY BLDRS.	.276	3		"	962-617	S.L. BRADLEY & K.A. JACKSON	.276	105	"	998-334
94	Wm C. KAY BLDRS	.260	3		"	971-623	B.J & D.D. SOBOLE 7-6-94	.260	103	"	987-373
95	R.L. DESIGN BLDRS INC	.226	3		"	985-355	R.M., JR. & J.C. KOVACS	3	101	"	995-360
#3 OUT LOT EXISTING	See Phase 2A VOL 21-14	.13									

Idst Altres Chkd

WOODS OF BURLINGTON PHASE #1 OUT LOTS ~~VOL 20-14 (RE-RECORDED)~~ VOL 20-113 =

#1 = 1.17Ac
#2 = .22Ac
#3 = .069Ac
#4 = .581Ac
#5 = .347Ac

PHASE 2A - VOL ~~200 Pg 71~~ - RE-RECORDED VOL. 21-14

#(1) = .043Ac
#(2) = .081 Ac
#(3) = .13 Ac

CHARDON LAKES GOLF COURSE Inc.
814-669
135.42Ac

SEC. 1

PHASE 3 - VOL 21-82
DRIVING RANGE
CHARDON LAKES GOLF COURSE INC.
12.99 AC

LIMITED OPEN SPACE PART OF PHASE 2A

PHASE 2A
3.115
OPEN SPACE

PHASE 3
3.5875 AC

SEC. 2

The BURLINGTON GROUP, Inc.
834-561

LEAVING ~~12.15~~ 10.021Ac
103.283Ac

G.M.H.A.
4.505Ac.
834-561
889-910

W. JONES
5.032Ac
826-827

CORP LINE 12/5/68
CORP. LINE 12/5/68
13.99Ac
60'

SOUTH STREET
207 Ac.
191Ac

WOODBRIDGE CROSSING
WOODS OF BURLINGTON PHASE 1
WOODBRIDGE LANE
HOLLOW CIRCLE
PINE
LOST POND PARKWAY
MIDDLE POST POINTE DR.
S. OVAL EAST
S. OVAL DRIVE
BURLINGTON OVAL DRIVE

WOODIEBROOK ROAD
1444.58
CORP. LINE

22.21AC
Parcel # 24
795-557---580
CHARDON VILLAGE
MUNSON TWP.

L. PETRONZIO
888-789
CORP. LINE
545'
940'
1193.18'
ETERSON TRUSTEE TOWNSHIP 24.44Ac
968-817

SEC. 3

7

BASS LAKE Rd.
9.3Ac.
ENTRANCE
WOODLE BROOK
CORP LINE
1500.91'
1858.73

BURLINGTON DEV.
724-399
2Ac

SOUTH PLACE INC.
820-11
2.112Ac

THE BURLINGTON GROUP, INC.
(795-484)
Parcel # 25

G.A. SHIFFLER
970-495
3Ac
970-493
412.18' 970-491
213.03
106.53
2.025Ac.
L. PETRONZIO
865-657
435.08'
231.51'
12'
S.E.r L.M. AARON
970-497
2.024Ac.
406.73
M.W.+S.A. BAKER
962-619
374.83
279.11

1
795-557,51
54.898Ac.
836-83

2
35.00 Ac.
741-367
BRETON INVESTMENT, LTD

CORP LINE OR. # 585

91.844Ac
GEAUGA CO. PARK DISTRICT
727-1216

SCALE 1" = 300'
JANUARY 1, 1992
RELATIVE REPRESENTATION
INAdequate description *

PAGE:
17-12 - 17-13 - 17-14

CHARDON VILLAGE

CHARDON VILLAGE ORIGINAL LOTS

TOWNSHIP

CHARDON

S.R. 44

CANFIELD ROAD

CANFIELD EXTENSION

JANDA PLACE

MAPLE AVENUE

CHARDON DISTRICT PARK

MEMORIAL DR.

AVE.

AVENUE

BLVD.

DR.

BASQUIN LR.

ALLYN

DOWNING

CHARDON

NORTH

PARK DR

SEVENTH AVE

CENTER STREET

BALTIMORE

INDUSTRIAL PARKWAY

FIFTH AVE.

SIXTH AVE.

WASHINGTON ST.

STREET

MAPLE

BATTLES CT.

HAMBDEN STREET

NORTH STREET

COURT HOUSE

MAIN ST.

PARK

HUNTINGTON ST.

GRANT ST.

SOUTH STREET

WATER STREET

CHERRY AVE

PARKER COURT

AUBURN ROAD

CHARDON RD.

U.S. 6

PLAZA

DANIELS DR.

PARK AVE.

TILDEN AVE.

FERRIS AVE.

RANDALL CT.

CARSON DR.

MOFFET AVE.

KING

EAST

SOUTH

CLARIDON

HILLTOP DR.

IRMA DR.

DRIVE

KAREN

SYLVIA DR.

CYNTHIA DR.

CRICKET ROAD

MYRA DR.

BLVD.

CROCKER

HAMBDEN

WILSON MILLS ROAD

OHIO

RAILROAD

ROAD

WYNEWOOD PL.

GREENWAY DR.

CLAYSIDE CT.

WEST BARRINGTON

EAST BARRINGTON

THWING RD.

MUNSON TOWNSHIP

S.R. 44

N

1" = 700'

126 127 128 129 130 131 132 133 134 135 136 137 138 139 140 141 142 143 144 145 146 147 148 153 159